



# ParcelMap BC Adoption Working Group

## Workshop #36

March 22<sup>nd</sup> 2023

10:00am to 11:00am

Virtual Session

**Brian Greening**

AWG Chair

Director, ParcelMap BC Products, LTSA

**Steve Mark**

AWG Vice-Chair

Director of Operations, ICI Society

# Agenda

1. AWG Housekeeping
  - a) Attendance & Approve Agenda
  - b) Approve past session summary / minutes
  - c) Review status of Action Items
2. AWG Roundtable
  - a) Participants: Updates & Insights
  - b) Facilitators: Updates & Call for Support
    - Overview of AWG Accomplishments: Activities & Outcomes
    - What's Next?
3. Action Setting: Objectives & expectations for the next quarter
  - a) Motion: Dissolution of the ParcelMap BC AWG
  - b) Next Steps...
4. Adjourn...

# AWG Housekeeping

## 1. Attendance & Approve Agenda

Additions to Agenda? Motion to approve? Second?

## 2. Approve past session summary / minutes

AWG Working Meeting #35 [Slide Deck](#) and [Summary Notes](#) (on Itsa.ca)

Motion to approve? Second?

## 3. Review status of Action Items

**Action 1:** Steve (ICI Society) to follow up with utilities to check interest in alignment comparison between ICIS Cadastre & PMBC to aid transition planning and adoption.



**Action 2:** BCA to work with Vanessa (Whistler) to understand their requirements regarding suggestion of addition of Roll/Folio “with digits & decimals” column. Steve asked to inform Society for any downstream user knock-ons.



**Action 3:** The scheduling of this session via poll was completed as an action



# AWG Roundtable

## Participants: Updates & Insights

### Sub-Group Updates:

#### Team Province

Any Updates (??)

#### Team Alignment

Province-wide alignment comparison of ICI Cadastre & ParcelMap BC: *In backlog*

Province-wide alignment assessment of Canada Lands & ParcelMap BC: *In discussion*

Other Updates (??)

#### Team Land Records

Any Updates (??)

# AWG Roundtable

## Participants: Updates & Insights

### Other Participants - Roundtable

News from your Organization?

News on the Street?

Community Activities?

Suggestions for the AWG?

# AWG Roundtable

## Facilitators: Updates – Workshops & Resources

### Understanding Data Alignment through BC's Datums and Transformations: Virtual Café Webinar

Wednesday February 22, 2023 -- 10:00 - 11:00am

- The session covered an overview of datums and transformations in the province, including common issues and implications when moving between spatial reference systems.
- Topics included an overview of NTV2 grid shift files, which file to use depending on what part of the province you are working on and where to find them.
- This webinar was presented by Esri Canada, facilitated by the ParcelMap BC Adoption Working Group and promoted under the ICI Society Virtual Café series.
- [Slide Deck](#) and [Video Recording](#)
- **56** signed up attendees (plus some others sharing connection...)

# AWG Roundtable

## Facilitators: Updates & Calls for Support

### Retrospective: Overview of AWG Accomplishments

A Recap of the last **4.5 years** - ***36 working sessions*** of the AWG

Activities

Outcomes of the Activities

What's Next?

# Background – ParcelMap BC Adoption Strategic Plan

- “Strategic Plan for Adoption of ParcelMap BC by Participating Stakeholders” completed in 2018.
- Jointly Prepared by the LTSA and ICI Society
- The plan included a General Approach comprised of **Workstreams**, **Frameworks** and **Projects** addressing the **Adopter Groups**





# Adoption Working Group Key Facts

- AWG Terms of Reference developed – Originally 19 Participants, 8 Facilitators
- First AWG Working meeting held September 19, 2018
  - In person – Vancouver & Victoria
- 36 AWG Working meetings held to date (including today)
- Evolving membership, but many have been here “through it all”
- Majority of AWG objectives identified in the Issues Log achieved by Q1 2023

## ParcelMapBC

### PARCELMAP BC ADOPTION WORKING GROUP

TERMS OF REFERENCE (September 24<sup>th</sup> 2018)

#### BACKGROUND

The ParcelMap BC Adoption Working Group (AWG) is comprised of representatives from multiple organisations interested in adopting ParcelMap BC plus a group of facilitators that will meet regularly during the course of the multi-year ParcelMap BC Adoption program. The goal of the AWG is to serve as a forum for adopter organisations to communicate with LTSA and the ICI Society concerning identification and resolution of barriers to the adoption of ParcelMap BC in their organization.

Adoption is defined as:

*"ParcelMap BC is recognized and used as the authoritative cadastral parcel fabric representation in BC, spatially and for attribution, by the Adopter organizations, which include local governments and major utilities in the Province, among others."*

The AWG will also serve as a means of identifying and facilitating and/or prioritizing the development of value-added products and services that the LTSA, ICI Society or others may provide to adopter organisations to enhance the value of ParcelMap BC over the longer term.

#### MEMBERSHIP

The AWG membership will be comprised of Participants and Facilitators fulfilling distinct roles.

Participants will include approximately 20 Adopter representatives, selected to adequately reflect the various and diverse interests of the following identified PMBC Adopter Groups:

- Group 1A: ICF to ParcelMap BC – Local Governments
- Group 1B: ICF to ParcelMap BC – Provincial Ministries and Agencies
- Group 2: Local Government Maintained to ParcelMap BC
- Group 3: ICI Society Cadastre to ParcelMap BC
- Group 4: Internal ICI Society to ParcelMap BC
- Group 5: Internal LTSA to ParcelMap BC



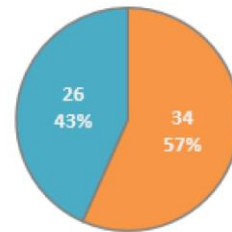
Page | 1

# Framework Metrics – AWG Issues Log

## Quick facts:

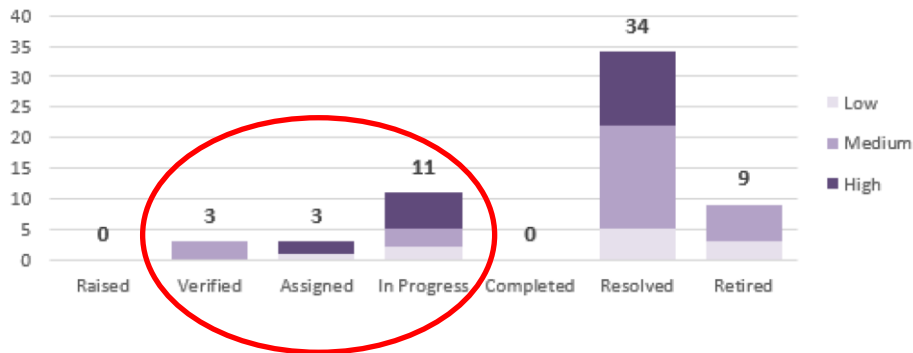
- 61 Issues logged / tracked since September 2018
- 43 Issues either “Resolved” or “Retired” to date
- 17 remaining active Issues are inputs to LTSA’s Products & Services road map

Adopter Issues Summary



Opportunities Challenges

Status Breakdown of Issues (AWG Review)



# AWG in Review – ICI Society Hosted Events

## ParcelMap BC Support

### 2013 – 2018

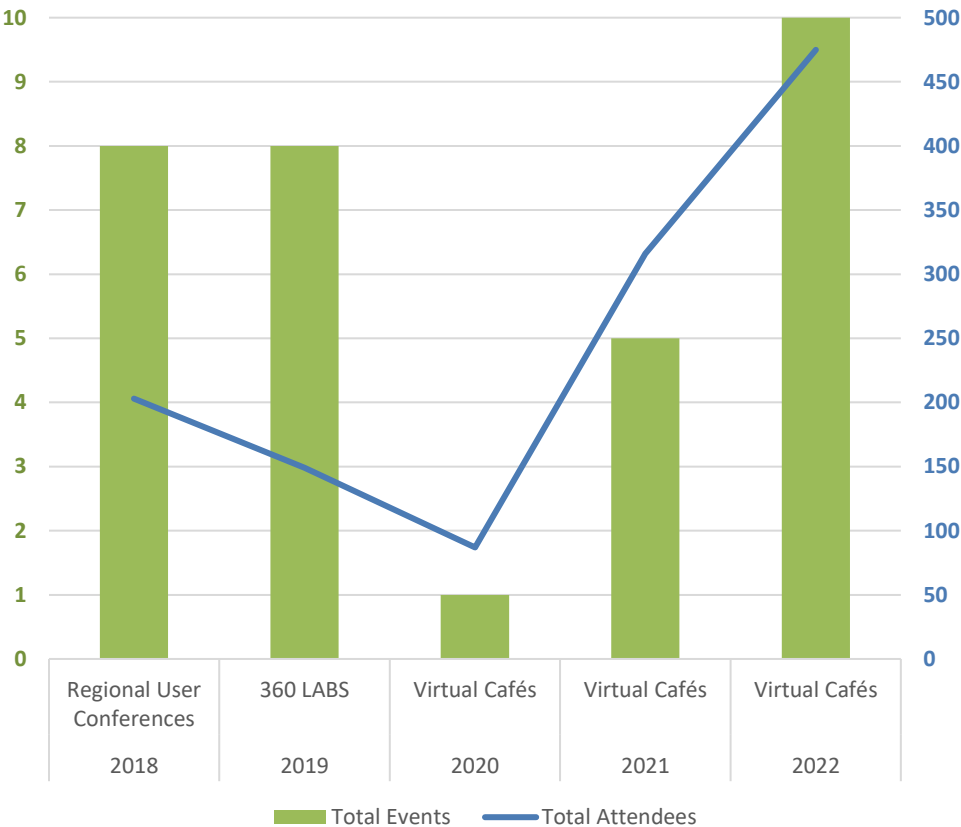
26 User Conferences  
800 Attendees

### 2019

8 User Conferences (360LABS)  
150 Attendees

### 2020 – 2023

16 Virtual Cafés  
880 Registrants



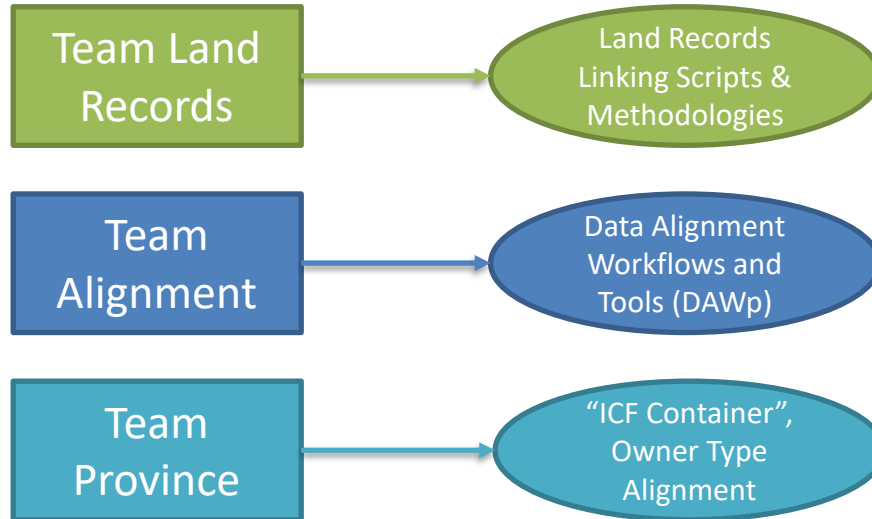
# Key Achievements – Workshops Addressing AWG Issues

Topic	Date
Land Records Integration Workshop	May 19, 2021
Deep Dive into the ParcelMap BC Spatial Alignment Resources	June 24, 2021
Planning your Transition to ParcelMap BC: Virtual Café	October 20, 2021
Provincial Focus Group / ICF Retirement Workshop	November 10, 2021
Making the Most of Survey Parcel Data: Best Practices Workshop	November 17, 2021
BC Utilities Focus Group: Discovery Workshop	December 15, 2021
Highways and Roads in ParcelMap BC	February 3, 2022
Unpacking Temporal Changes Resources	March 2, 2022
Interest Parcels in ParcelMap BC	April 6, 2022
Supporting Municipal Workflows using ParcelMap BC	October 12, 2022
Province's Use of ParcelMap BC	December 7, 2022
BC Datums and Transformations	February 22, 2023

# Adoption Working Group Sub-teams

Sub-teams formed to help address specific areas of challenges & opportunities documented in the Issues Log with Tools & Resources (“kits”):

## MVPs



Brian Goble – City of Colwood  
Vanessa Pocock – RM of Whistler  
Jason Hart – HARTerra Spatial Solutions

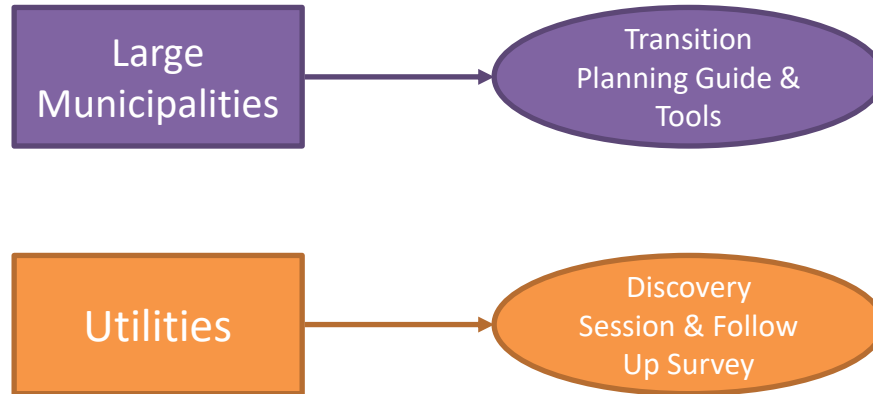
Sarah Sibbett – Esri Canada  
Dave Horwood – Esri Canada  
Dave Gariepy – Esri Canada

John Antill - GeoBC  
Scott Mcphail – GeoBC  
Colin Newall - DataBC



# Adoption Working Group Focus Groups

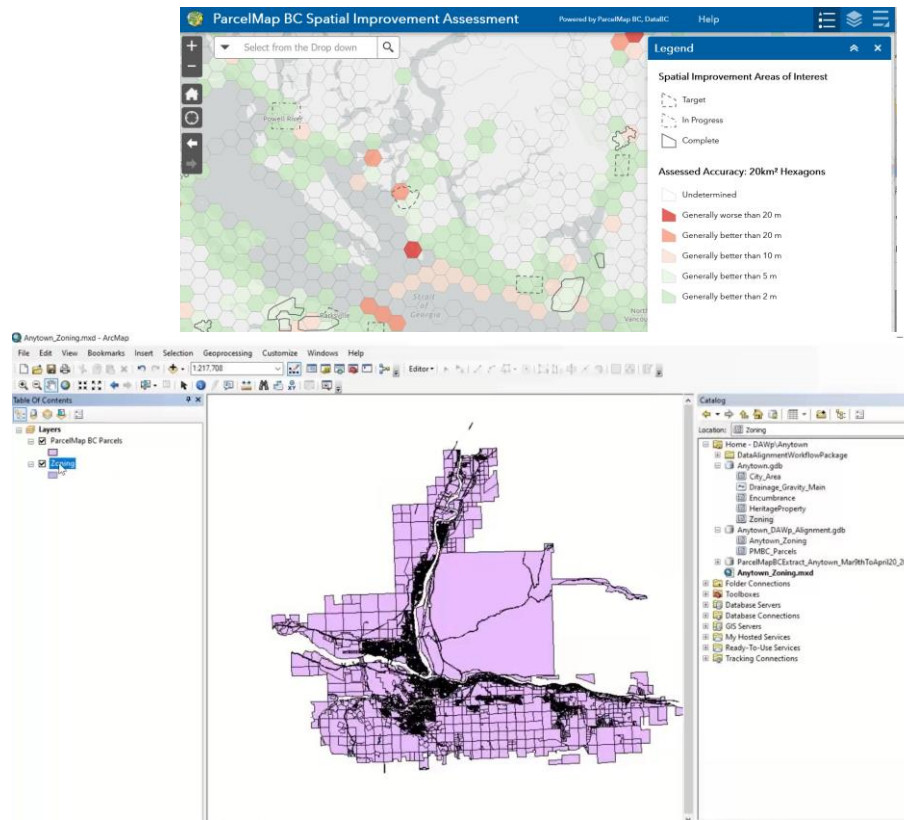
Focus Groups formed to help identify and address specific challenges & opportunities related to similar members of the Adopter Community with Tools & Resources (“kits”):



# Key Achievements – Adoption “kits”

The work of the AWG has contributed to developing the following Adoption Tools & Resources:

- Spatial Improvement Assessment Application
- Data Alignment Workflow package (DAWp)



# Key Achievements – Adoption “kits”

The work of the AWG has contributed to the development of the following Adoption Tools & Resources:

- LTSA Help Web site
- Transition Planning Resources
- Land Records Integration Tools
- ICI Society Collaboration Portal

bc Land Title & Survey LTSA Help

myLTSA Enterprise myLTSA Explorer ParcelMap BC

## Transition Steps (Work Breakdown Structure) - Overview

**Key Transition Steps and Milestones:**

- Recommended Transition Task Areas in the guide are organised into two Phases:  
**Planning & Execution.**

### Detect Changes and Update

- Compare your local feature classes and tables to ParcelMap BC package from ICI Society and update attributes/shapes, delete unwanted ones.

KEY	ATTR1	SHAPE
4	B	A
5	A	A

## Collaboration Portal

- Share Ideas
- Best Practices
- Meta-Data
- User Forum

bc Land Title & Survey

Home About Members Contact Us

### Collaboration Portal

What's on your mind?

Topic	Topic
1	3

ParcelMap BC Resources

Topic	Topic
7	5



# Key Achievements – Adoption Resources

The work of the AWG has contributed to the development of the following Adoption Tools & Resources:

- AWG Session Summary Notes & Slide Decks
- Workshop and Tutorial Materials & Recordings

## ParcelMapBC

PMBC Adoption Working Group - Working Session #35 Notes  
December 14, 2022 – 1:00 to 2:00pm – Web Meeting

Attendees:

1. Eva Ki
2. Gary I
3. John I
4. Brent
5. Vane
6. Brian
7. Tom C
8. Mark I
9. Myron
10. Jason
11. Evan
12. Steve
13. Eden I
14. Ryan I
15. Brian
16. Bryan
17. Irshac
18. Andre

### ParcelMap BC Workshops and Tutorials

Last modified on March 10, 2023

The following is a collection of video recordings from informational webinars/workshops driven and facilitated by the ParcelMap BC Adoption Working Group and promoted by the ICI Society as Virtual Café Series, Focus Group sessions and tutorials on the use of the Data Alignment Workflow Package (DAWP).

### Informational Webinars and Workshops

Understanding Data Alignment Through BC's Datums and Transformations Webinar Video organized by ParcelMap BC Adoption Working Group (ICI Society Virtual Café Series), February 22nd, 2023

#### 1. Atten

Brian Gre  
agenda a:

- AWG :



(Length 1hr:2min): The webinar was presented by Esri Canada as a practical guide to the use of datums and transformations in BC.

INTEGRATED  
CADASTRAL  
INFORMATION  
SOCIETY

ng Group

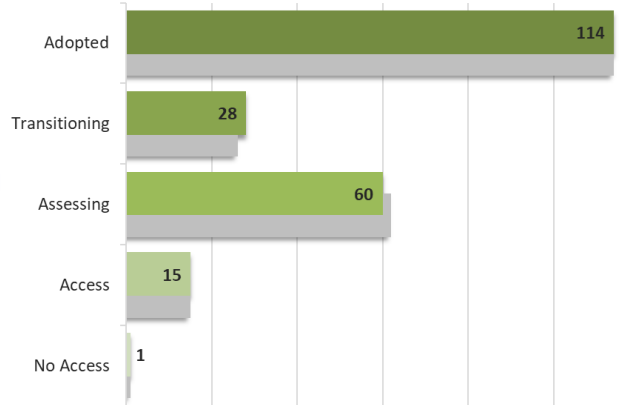


# ParcelMap BC Adoption: Dashboard

Monthly Reporting

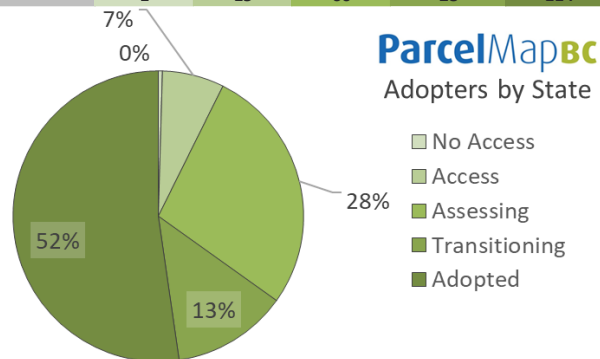
LIVE map

Green = Adopted  
Blue = Transitioning



■ 28-Feb-23 ■ 31-Jan-23

Adopter Groups by State	No Access	Access	Assessing	Transitioning	Adopted	Total
Local Governments using ICF	0	1	4	9	58	72
Provincial Groups using ICF	0	0	0	0	8	8
Local Governments who Self Maintain	1	13	52	16	36	118
Parcel Consumers using ICIS Cadastre	0	1	4	2	9	16
ICI Society (Internal)	0	0	0	1	1	2
LTSA (Internal Use)	0	0	0	0	2	2
	1	15	60	28	114	218



# Role of AWG & the Road Ahead

## From “ParcelMap BC Adoption” to “Facilitating Land/Property Workflows”

“Customer Domain Advisory Groups” (CDAGs) to help identify & qualify opportunities for new or improved land-related products & services to address challenges and gaps in land administration and property development

Initial Advisory Groups will focus on:

- Local Government
- Utilities & Infrastructure

AWG members are encouraged to consider involvement

- Land & Property related business area participation
- GIS & IT areas support as key enablers

Formation planned to begin in April 2023

# Action Setting: Objectives & expectations for the next quarter

## *From AWG #35 (Dec 2022):* **Structure of the AWG:**

Are Participants still interested in actively contributing and gathering feedback and stories to inform group activities?

- *Should we be looking at a different structure (or even dissolving)?*

## **PROPOSAL:** Dissolution of the ParcelMap BC AWG

Discussion? Motion to Vote? Second?

Vote: Simple majority of Participants (not facilitators...)

## **If Approved = Adjourn**

## **If Defeated = Action Setting (status-quo):**

Objectives & expectations for the next quarter:

- New Supporting resources
  - *What should be the focus & who can help?*
- Activities & outreach
  - Workshops, conferences, etc...
  - *Suggestions?*

# Future Sessions: Next AWG Meeting

Quarterly Session – Next due in June 2023:

Proposed Date:

Proposed Time:

Format:

?

1 hour – Morning or Afternoon

Remote

## Standing 1hr Agenda:

1. Take attendance & Approve Agenda
2. Review & Approve past session summary / minutes
3. Review any Action Items
4. AWG Roundtable
  - a. Participants: Updates & Insights
  - b. Facilitators: Updates & Call for Support
5. Action Setting: Assign objectives & expectations for the next quarter
6. Next Session Date & Adjourn.

***A call for Participant Items (Updates & Insights) will go out 2 weeks prior!***

# Wrap-Up

Group Feedback?  
Open Questions?

***Thank you All for your Participation!***

**Stay Connected with Updates!**

Sign Up for the ParcelMap BC Newsletter at:

<https://ltsa.ca/contact-us/subscribe-to-ltsa-communications/>