



# ParcelMap BC Adoption Working Group

## Workshop #9

May 15<sup>th</sup> 2019

10:30 am to 2:30 pm

In-Person

**Brian Greening**

AWG Chair

Director, ParcelMap BC Products, LTSA

**Ann Archibald**

AWG Vice-Chair

Executive Director, ICI Society

# Agenda

<b>Welcome / Opening Remarks</b>	10:30 am
<b>Adoption Working Group (AWG) Housekeeping</b>	10:35 am
<b>ParcelMap BC Status Update</b>	10:40 am
<b>Working Session #1:</b> <u>Keeping your data aligned to ParcelMap BC</u> <ul style="list-style-type: none"> <li>Processes for keeping your data aligned to ParcelMap BC - Esri Canada (45 min)</li> <li>Local Discussion: Opportunities &amp; Gaps for your Organization (25 min)</li> <li>Group Summary &amp; Outcomes: Thoughts &amp; Themes (15 min)</li> </ul>	10:45 am
<b>Lunch:</b> Continue the conversation!	12:15 pm
<b>Working Session #2:</b> <u>Aligning your data to ParcelMap BC</u> <ul style="list-style-type: none"> <li>Processes to get initial alignment of your data to ParcelMap BC - Esri Canada (45 min)</li> <li>Local Discussion: Opportunities &amp; Gaps for your Organization (20 min)</li> <li>Group Summary &amp; Outcomes: Recommendations &amp; Actions (10 min)</li> </ul>	12:45 pm
<b>AWG Actions &amp; Follow-Ups:</b> <ul style="list-style-type: none"> <li>Sub-group Update: Tempest Land Records Integration Working Group (10 min)</li> <li>Rebooting Peer Ambassadors as "Backline SME's": (5 min)</li> </ul>	2:00 pm
<b>Future Workshops:</b> <ul style="list-style-type: none"> <li>AWG #10: June 19th (10a-12p - Web): "Data Cleaning Practices in ParcelMap BC Operations" &amp; "ParcelMap BC Adoption Issues Log"</li> <li>Summer / Fall AWG Sessions</li> <li>Esri UC (San Diego: July 8-12) – Meetup?</li> </ul>	2:15 pm
<b>Open Questions, Feedback &amp; Wrap-Up</b>	2:25 pm

# Housekeeping

## Updates & Comments:

Follow-ups and Future meetings to discuss later today...

New Participant: Mercedes Braun – Urban Systems

ParcelMap BC home page being updated with more content - almost daily!

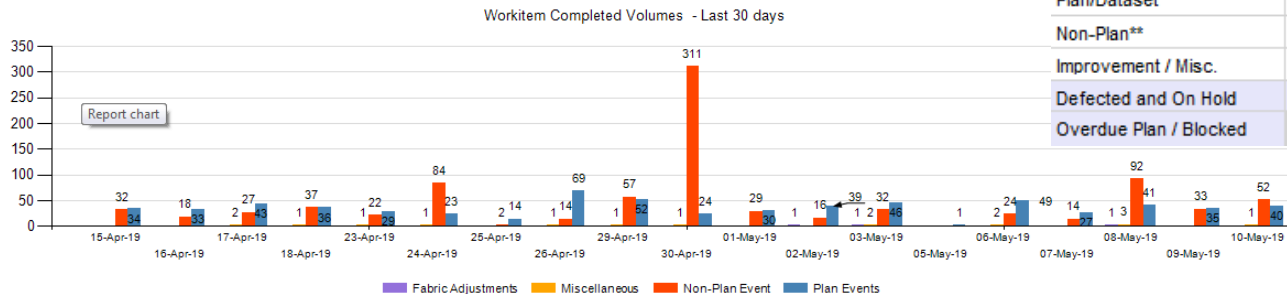
See <https://ltsa.ca/parcelmapbc>

New Support email: Please use [ParcelMapBC@ltsa.ca](mailto:ParcelMapBC@ltsa.ca)

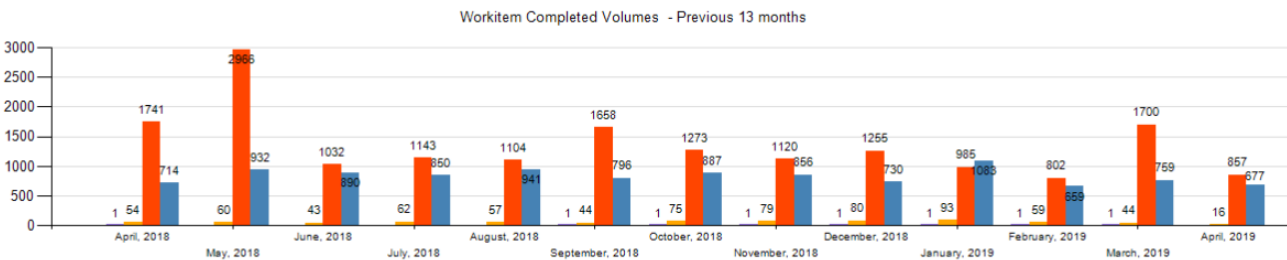
***Any Participant items to add?***

# ParcelMap BC Operations: Current Stats

## Still Under 2 Day Plan Turnaround...



2019-05-10	New	Completed	Backlog	Daily Turnaround (days)	YTD Turnaround (days)
Plan/Dataset*	30	40	44	1.13	1.24
Non-Plan**	35	35	215		
Improvement / Misc.	0	1	10		
Defected and On Hold	1		2		
Overdue Plan / Blocked			16		



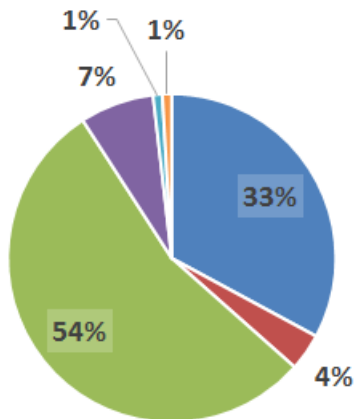
## Spatial Improvements: Latest Assessment May 1<sup>st</sup> (published May 9<sup>th</sup>)

New Monthly Schedule, Completed Areas & Target AOIs

innovation. | integrity. | trust.

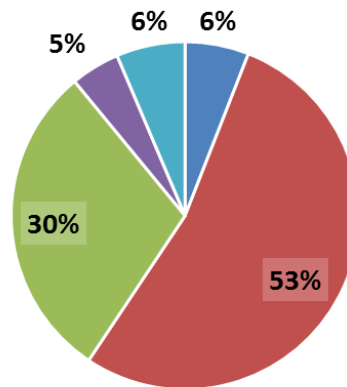


# Adoption Status Dashboard: Snapshot View



**ParcelMapBC**  
Adopters by Group

- (1A) Local Government: ICF to ParcelMap BC
- (1B) Province: ICF to ParcelMap BC
- (2) Local Government: Self Maintenance to ParcelMap BC
- (3) Parcel Consumers: ICIS Cadastre to ParcelMap BC
- (4) ICI Society: Internal Adoption
- (5) LTSA: Internal Adoption



**ParcelMapBC**  
Adopters by State

- No Access
- Access
- Assessing
- Transitioning
- Adopted

ParcelMap BC Adopter Groups by State	No Access	Access	Assessing	Transitioning	Adopted	Grand Total
(1A) Local Government: ICF to ParcelMap BC	4	46	11	0	11	72
(1B) Province: ICF to ParcelMap BC	1	0	5	2	0	8
(2) Local Government: Self Maintenance to ParcelMap BC	3	67	44	2	3	119
(3) Parcel Consumers: ICIS Cadastre to ParcelMap BC	5	4	4	3	0	16
(4) ICI Society: Internal Adoption	0	0	0	2	0	2
(5) LTSA: Internal Adoption	0	0	1	1	0	2
<b>Period Ending: 30-Apr-19</b>	<b>13</b>	<b>117</b>	<b>65</b>	<b>10</b>	<b>14</b>	<b>219</b>

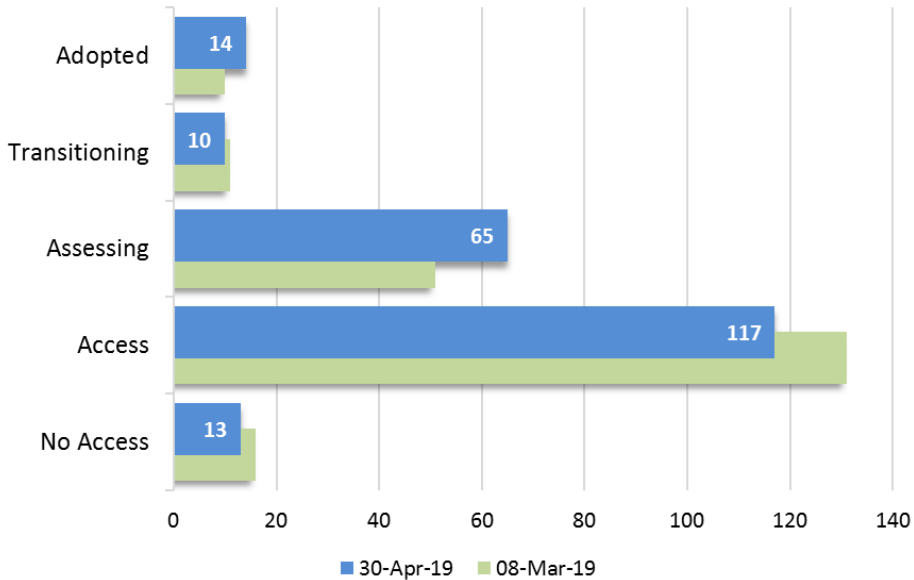
innovation. | integrity. | trust.



# Adoption Status Dashboard: Change View

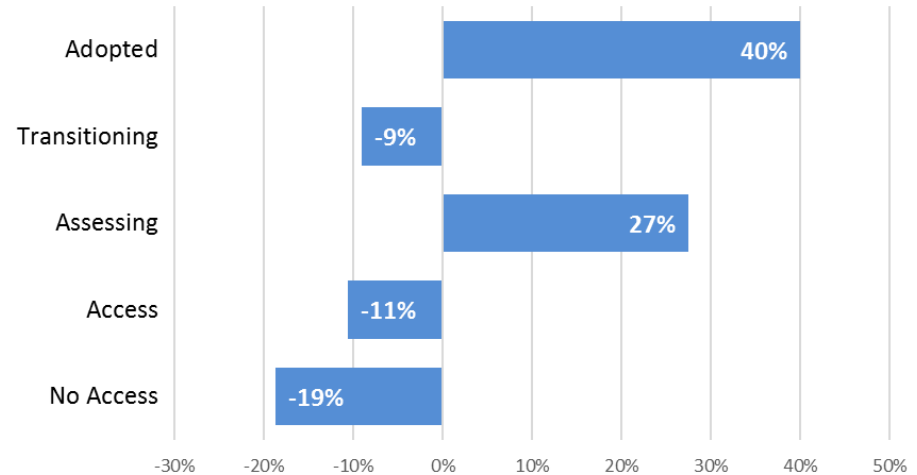
ParcelMapBC

### Adoption State Comparison by Period



ParcelMapBC

### Adoption State Change over Period



innovation. | integrity. | trust.



# Working Session #1:

## Keeping your data aligned to ParcelMap BC

Workshop Introduction & Expectations Overview

Brian Greening & Dave Gariepy (5 min)

Processes for keeping your data aligned to ParcelMap BC

Dave Horwood / Esri Canada (45 min)

Opportunities & Gaps for your Organization

Local Discussion (25 min)

Summary & Outcomes: Thoughts & Themes

Group (15 min)

# Working Session #1:

## Keeping your data aligned to ParcelMap BC

Workshop Introduction & Expectations Overview

Brian Greening & Dave Gariepy (5 min)

Processes for keeping your data aligned to ParcelMap BC

Dave Horwood / Esri Canada (45 min)



# Working Session #1:

## Keeping your data aligned to ParcelMap BC

### Opportunities & Gaps for your Organization

Local Discussion (25 min)

- In local groups, fill out the questionnaires / worksheets provided
- Talk through the opportunities & gaps with your peers

# Working Session #1:

## Keeping your data aligned to ParcelMap BC

Summary & Outcomes: Thoughts & Themes

Group (15 min)

- Local facilitators gather the questionnaires
- Open discussion on findings / common themes

# Lunch

(Back @ 12:30!!)

# Working Session #2:

## Aligning your data to ParcelMap BC

Processes for keeping your data aligned to ParcelMap BC

Sarah Sibbett / Esri Canada (45 min)

Opportunities & Gaps for your Organization

Local Discussion (20 min)

Summary & Outcomes: Recommendations & Actions

Group (10 min)

# Working Session #2:

## Aligning your data to ParcelMap BC

Processes for keeping your data aligned to ParcelMap BC

Sarah Sibbett / Esri Canada (45 min)

# Working Session #2:

## Aligning your data to ParcelMap BC

### Opportunities & Gaps for your Organization

Local Discussion (20 min)

- In local groups, fill out the questionnaires / worksheets provided
- Talk through the opportunities & gaps with your peers

# Working Session #2:

## Aligning your data to ParcelMap BC

Summary & Outcomes: Recommendations & Actions

Group (10 min)

- Local facilitators gather the questionnaires
- Summary of findings / common themes
- Set actions for the AWG to pursue

# AWG Actions & Follow-Ups

**Sub-group Update:** Tempest Land Records Integration Working Group

Brian / Sooke, Vanessa / Whistler & Jason / Penticton (10 min)





# Linking ParcelMapBC and Tempest (May 10, 2019)

## Tables:

1. pmbc\_Jurol\_PID\_X\_Reference
2. Tempest.Land\_Legal
3. pmbc\_Parcel\_Polygon
4. pmbc\_Share\_Geometry

## Update TempestLink table:

- 1.Import pmbc\_Jurol\_PID\_X\_Reference
  - Update [RollNumber], [PID]
- 2.Join TempestLandLegal (Folio)
  - Update [MapReference], [PropertyNumber], [Plan], [tempestLegalID].
- 3.Join pmbc\_Parcel\_Polygon (Plan).
  - Update [pmbcPlanID].
- 4.Join pmbc\_Parcel\_Polygon (PID).
  - Update [pmbcParcelID], [LegalDescription].
- 5.Join pmbc\_Parcel\_Polygon (PlanID).
  - Update [pmbcParcelID].
- 6.Join pmbc\_Shared\_Geometry (PID).
  - Update [LegalDescription].

# Initial Results (May 10, 2019)



Approximately 95% linked.

Only 273 (~ 5%) of PMBC parcels without a GISLINK value (orange polygons).

Include:

- Non-PID parcels (e.g., Park, Strata Common Property)
- Road Dedications

# AWG Actions & Follow-Ups

Rebooting Peer Ambassadors as “Backline SME’s”:

Brian (5 min)

# Future Workshops

## Workshop #10 Date & Logistics

Wednesday June 19<sup>th</sup> – 10:00a - 12:00p (Web Conference)

*"Data Cleaning Practices in FabOps" & "ParcelMap BC Adoption Issues Log"*

## Subsequent Workshop Dates

Summer Sessions: Skip July & August ??

AWG #11: Wednesday September 18<sup>th</sup> – 10:30a - 2:30p (In-Person)

Esri UC (San Diego):

Meetup -- Sunday Evening Esri Pacific Social?

# Wrap-Up

Group Feedback?

Open Questions?

Next Steps...