



ParcelMap BC Adoption Working Group

Workshop #27

April 21st 2021

10:00am to 12:00 pm

Remote Session

Brian Greening

AWG Chair

Director, ParcelMap BC Products, LTSA

Steve Mark

AWG Vice-Chair

Director of Operations, ICI Society

Agenda

<u>Welcome / Opening Remarks</u>	10:00 am
Housekeeping: (25 min) General Updates Sub-Group Updates: <ul style="list-style-type: none"> • Team Alignment: Updates & Workshops Planned • Team Land Records: Updates & Workshop Target • Team Province: Updates & Question on Provincial Data Alignment 	10:05 am
ParcelMap BC Status Update: (30 min) <ul style="list-style-type: none"> • Operations Status Update • Spatial Improvements (See Completed & Targeted Areas and latest Assessment) • Adopter Status Update (See Latest Report) • LTSA Projects, Products & Services Update 	10:30 am
ICI Society Operations Update: (5 min) <ul style="list-style-type: none"> • Collaboration Portal • Virtual Café / Utilities update 	11:00 am
AWG Engagement (20 min) <ul style="list-style-type: none"> • Motivation • AWG Member Adoption status and rationale 	11:05 am
Implementation Partners: Program Review (15 min) <ul style="list-style-type: none"> • Partner Updates • Updated Terms of Reference Review 	11:25 am
Adopter Issues Log : (10 min) <ul style="list-style-type: none"> • Triage New Issue(s) 	11:40 am
Future Workshops (5 min): <ul style="list-style-type: none"> • Next Up: May 19, etc... <ul style="list-style-type: none"> ○ Session Focus / Topic(s) 	11:50 am
Open Questions, Feedback & Wrap-Up	11:55 am

AWG Housekeeping

ParcelMap BC Newsletter – 1st edition released yesterday!

Sub-Group Updates:

Team Alignment

Updates & “Data Alignment Workflows” Workshops

- IGISUG June 1st: 30min “*Overview of Data Alignment with ParcelMap BC*”
- Virtual Café June 22nd: 1.5h workshop “*Deep Dive into Data Alignment with ParcelMap BC*” plus 30min “open cocktail discussion”
- City of Kamloops and Township of Langley as featured case studies / testimonials

Team Land Records

Updates & “Land Records Integration” Workshop

- Looking at feasibility for Late-May Virtual Café – Concept: Share what AWG has done to date - Sooke’s “Sample Tempest scripts”, Whistler’s DB-based approach, Harterra’s projects & widgets, Rossland’s iCity/Vadim integration, BCA with their JUROL-centric data products and processes, highlight ICI Society Collaboration Forum, feature Transition Planning Resources and possibly solicit interest in other integration areas (incl whether a paid workshop with a vendor is of interest).
- Use AWG #28 to host this session & open up to Virtual Café audience?

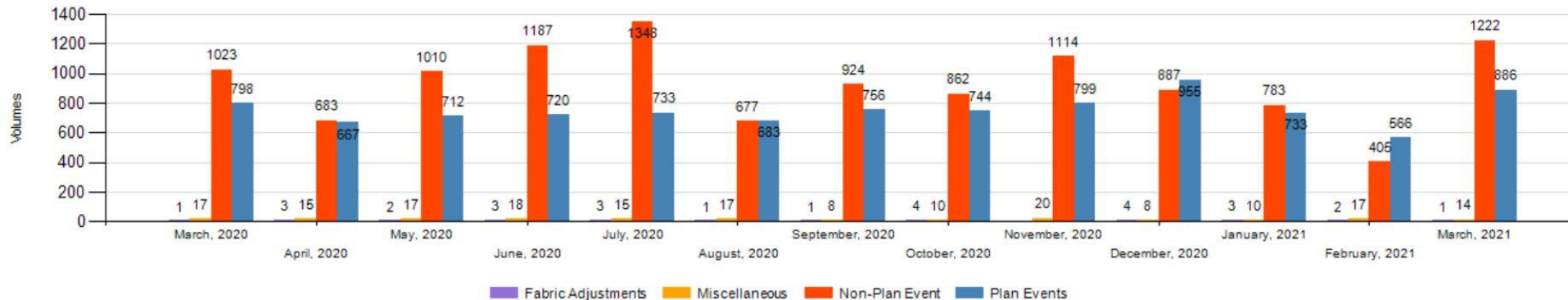
Team Province

Updates & Question on Provincial Data Alignment

- Working group met internally last week with update to LTSA: Key issue: owner classifications on un-titled parcels
- Q: “*Does the province have a schedule for aligning the TANTALIS - Crown Tenures data with PMBC? We have lots of misaligned parcels in our regional district.*” – Issues #3 and #37

ParcelMap BC Ops: March 2021 Stats

Workitem Completed Volumes - Previous 13 months



Work Item Turnaround - Previous 13 months



SPDS Defect Rate (Reported)

YTD	Curr. Month
5%	6%

ParcelMap BC Ops: Latest Stats

Spatial Improvements:

Latest assessment April 7th 2021

Targeted:

Area of Interest	Target Month
South Oliver	April 2021
Rossland	April 2021
Golden	May 2021

Completed (*Latest* only – full list [here](#)):

Beaverdell	January 19, 2021
Savona	January 28, 2021
Waneta	January 26, 2021
Fruitvale	February 11, 2021
Cowichan Station	February 25, 2021
Cowichan Valley Regional District – part 2	March 10, 2021
Naramata	March 10, 2021
Cowichan Valley Regional District – part 3	March 18, 2021
North Oliver	March 21, 2021

Adjustment Readiness Summary



Areas of Interest

94



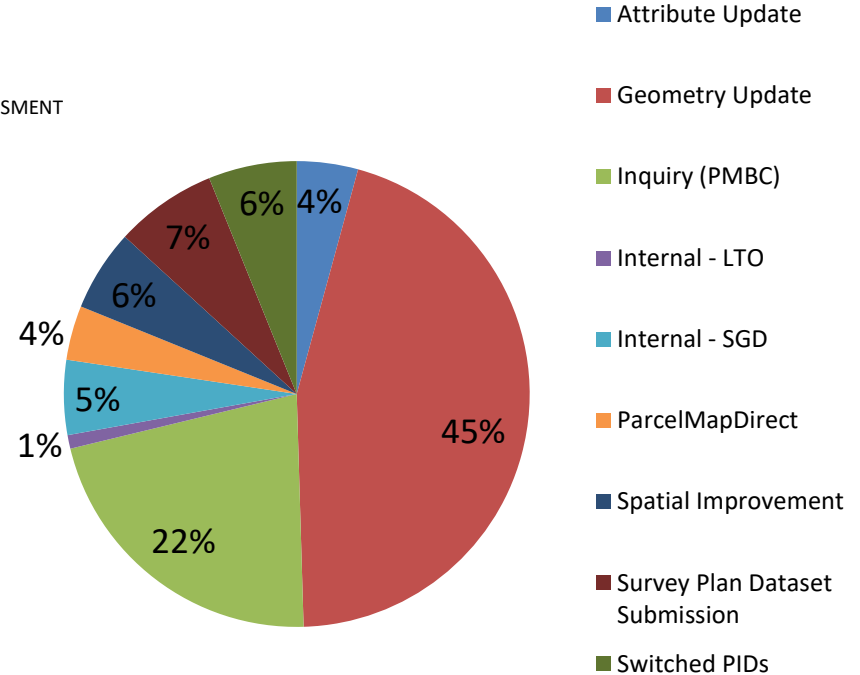
Candidate Areas

2,735

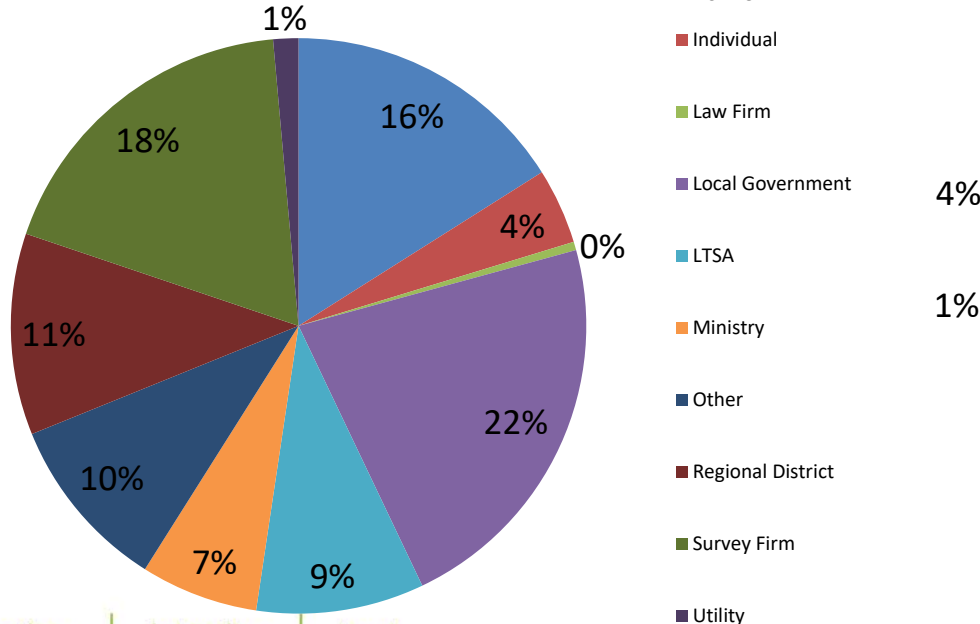
ParcelMapBC: Tier 2 Customer Support – March 2021

Number of Cases (YTD - 2021)	Number of Cases (Mar. 2021)	Median Turnaround Time (YTD - 2021)
212	75	27 hours

Support Cases by Type, January - March, 2021



Support Cases by Org., Jan. - March 2021



Active Road Parcels Project

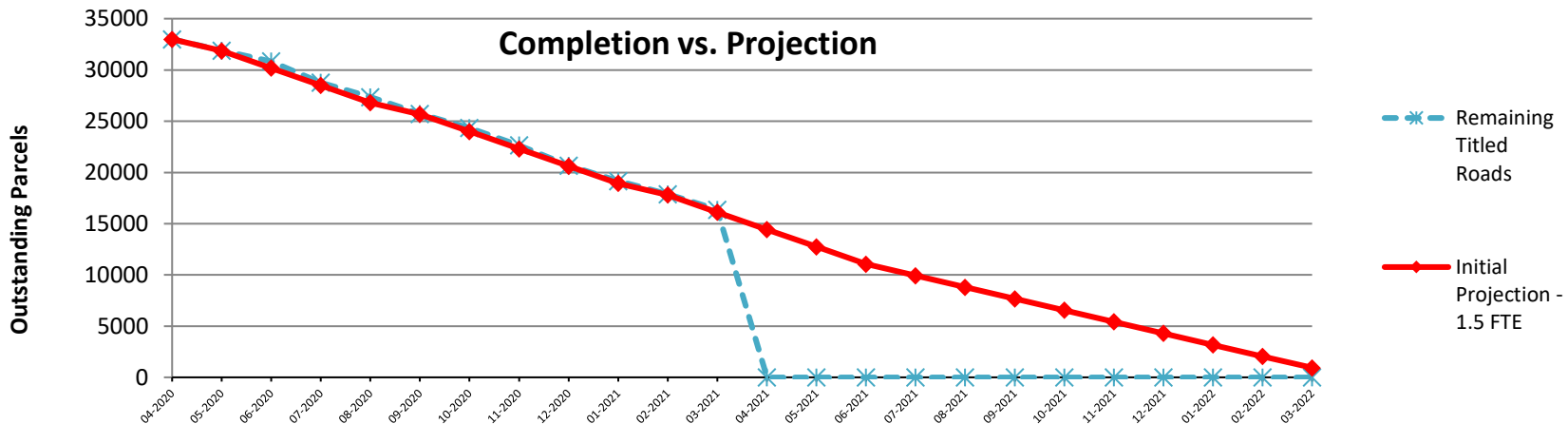
Background:

Active PIDs identified as 'road' through assessment by the LTSA excluded from scope during the initial build of ParcelMap BC.

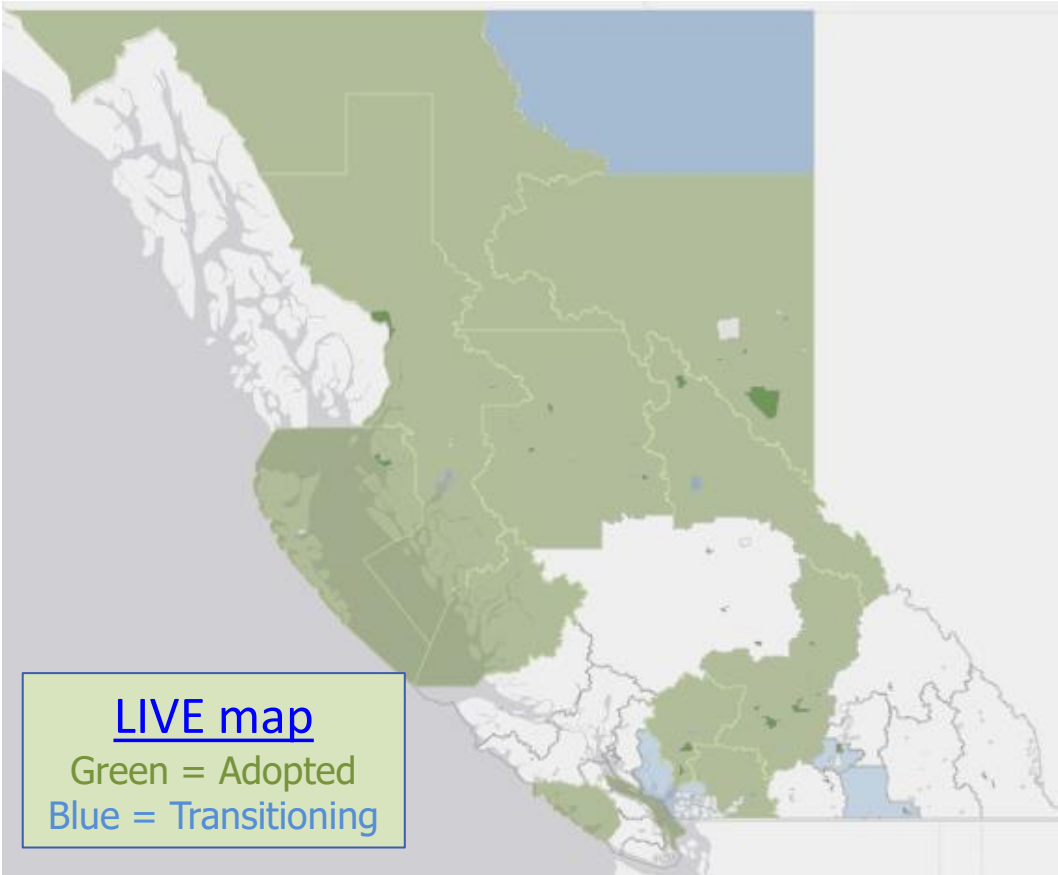
Month	Total Completed	Total Outstanding Titled Roads	Completed Per Day
May-20	1100	31900	55
Jun-20	1060	30840	53
Jul-20	2071	28769	99
Aug-20	1415	27354	71
Sep-20	1627	25727	74
Oct-20	1389	24338	63
Nov-20	1689	22649	77
Dec-20	1972	20677	99
Jan-21	1507	19170	69
Feb-21	1287	17883	68
Mar-21	1512	16371	76

Operational Update – March 2021:

- Initial Projection assumes ~33000 'Titled Roads' initially.
- Estimated completion date April, 2022.



Adopter Dashboard: March 31st 2021 Footprint



Current Adopters (81):

NEW Local Governments

NEW Other Adopters

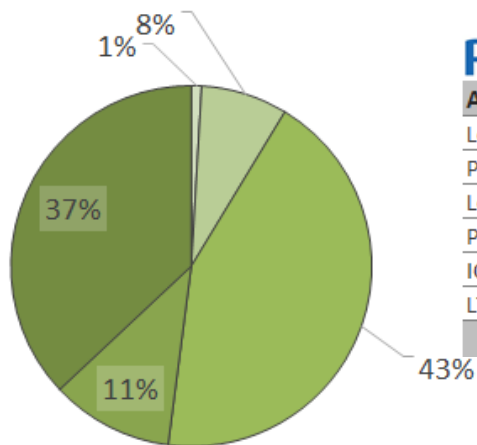
Prince Rupert Port Authority

*Office of the Surveyor
General (LTSA)*

*Office of the Director of Land
Titles (LTSA)*

Full list available [here](#)

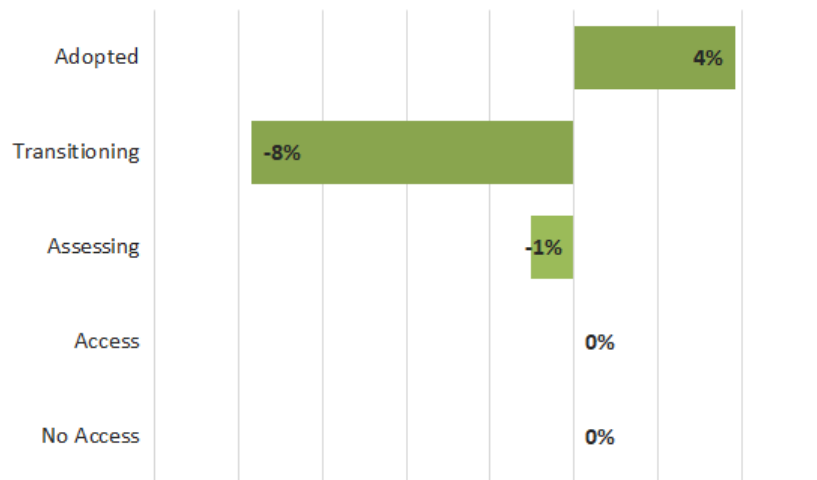
Adopter Dashboard: March 31st 2021 Report



Full details [here](#)

ParcelMapBC

Adopter Groups by State	No Access	Access	Assessing	Transitioning	Adopted	Total
Local Governments using ICF	0	1	23	4	44	72
Provincial Groups using ICF	0	0	4	2	2	8
Local Governments who Self Maintain	1	15	62	14	27	119
Parcel Consumers using ICIS Cadastre	1	1	6	2	6	16
ICI Society (Internal)	0	0	0	2	0	2
LTSA (Internal Use)	0	0	0	0	2	2
Total	2	17	95	24	81	219



ParcelMap BC Related Updates

Projects, Products & Services Update

ParcelMap BC services “to the Cloud”: Go-live April 25th!!!

Historic Highways project: Kicked-off with MoTI

Survey Plan Services Modernization: Restart with Plan Submission Alignment (Step 1)

Historic Interest Parcels: Pilot / PoC with Kamloops

LMFG Follow-up w/ City of Vancouver: Update Workflow Options Discovery (Survey)

ICI Society Operations Update

Operations Update

ICI Society AGM (April 29th)

Collaboration Portal: Updates

Utilities update / Virtual Café

AWG Engagement

Review of AWG Engagement

AWG Participant Adoption status and rationale

- Updated [Adopter Checklist](#)

Participant Motivation(s)

- Survey / poll on this??

AWG Format: Should we change it up?

- Breakout rooms per sub-teams for collaboration
- Thoughts??

Implementation Partners:

Implementation Partner Program Review

Partner Updates

Esri Canada / Harterra Spatial Systems / Urban Systems

Program Objectives / Terms of Reference Review

Why did we start this & are we hitting the mark?

[ToR Update Draft](#) (for review) – More inclusive of leveraging all resources

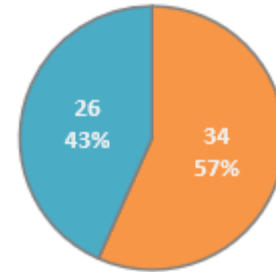
Adopter Issues Log: Status & AWG Priorities Review

Status see [AWG page](#):

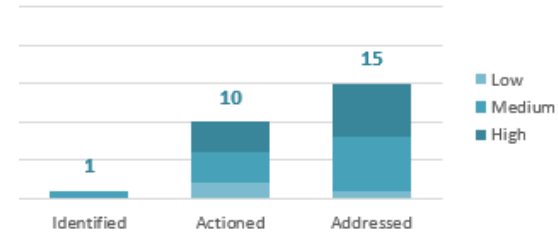
Status Breakdown of Issues (AWG Review)



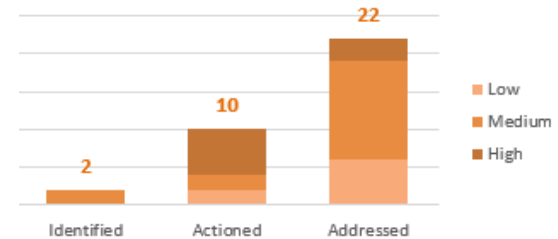
Adopter Issues Summary



State of Challenges by Priority



State of Opportunities by Priority



Changes / Updates:

New Issue(s): None

Updated Issue(s): Are #46 & #52 resolved now with [SIA update](#) & [published map layers](#)?

#46: Maintaining data around areas of planned/current/historical activity related to parcel improvements.

#52: Request to publish a different dataset and companion API that informs of regions where LTSA plans major fabric improvements.

Future Workshops

Workshop #28 Date & Logistics

Wednesday May 19th (10:00a – 12:00p Webconference)

Possible Topics:

What's next??

- Use #28 to host Land Records Integration workshop?
- Look at the Issues Log again to prioritize?
- Do we need a survey for topics?

Subsequent Workshop Dates:

June 16th then Summer break before September 15th?

Wrap-Up

Group Feedback?
Open Questions?