



ParcelMap BC Adoption Working Group

Workshop #25

February 17th 2021

10:00am to 12:00 pm

Remote Session

Brian Greening

AWG Chair

Director, ParcelMap BC Products, LTSA

Steve Mark

AWG Vice-Chair

Director of Operations, ICI Society

Agenda

<u>Welcome / Opening Remarks</u>	10:00 am
Housekeeping: (10 min) Communications Update: Sub-Group Updates: <ul style="list-style-type: none"> • Team Alignment: Updates & Workshop Target • Team Land Records: Updates & Workshop Target • Team Province: GeoBC Updates 	10:05 am
ParcelMap BC Status Update: (20 min) <ul style="list-style-type: none"> • Operations Status & Projects / Initiatives Update • Spatial Improvements (See Completed & Targeted Areas and latest Assessment) <ul style="list-style-type: none"> ◦ Spatial Improvement Feature Services and WebMap - Demo & Discussion • Adopter Status Update (See Latest Report) 	10:15 am
ICI Society Operations Update: (10 min) <ul style="list-style-type: none"> • Virtual Cafés: ParcelMap BC Deep Dive on Feb 24th • Member Collaboration Forum 	10:35 am
Transition Planning Resources toolkit: (30 min) <ul style="list-style-type: none"> • Overview of the toolkit • Adoption Resources Landing Page and Matrix • Transition Planning Situation Assessment Template • Transition Project Management Guide • Transition Business Case Presentation Template • LMFG Case Study 	10:45 am
Adopter Issues Log : (15 min) <ul style="list-style-type: none"> • New Issue(s) • Review of Updated Issues Status, including newly “Completed” 	11:15 am
Implementation Partners: Program Review (20 min) <ul style="list-style-type: none"> • Partner Updates • Program Objectives / Terms of Reference Review • Partner Landscape: Gaps or Opportunities to Grow? 	11:30 am
Future Workshops (5 min): <ul style="list-style-type: none"> • Next Up: March 17th, April 21st, etc... <ul style="list-style-type: none"> ◦ Session Focus / Topic(s) 	11:50 am
Open Questions, Feedback & Wrap-Up	11:55 am

AWG Housekeeping

Communications Update:

ParcelMap BC Newsletter Updates (Subscribe [here](#))

Sub-Group Updates:

Team Alignment:

- Updates & “Data Alignment Workflows” Workshop

Team Land Records:

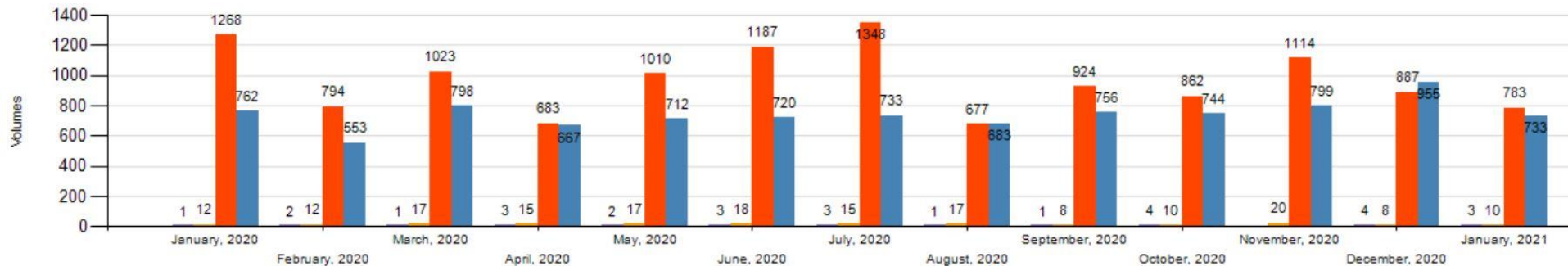
- Updates & “Land Records Integration” Workshop

Team Province:

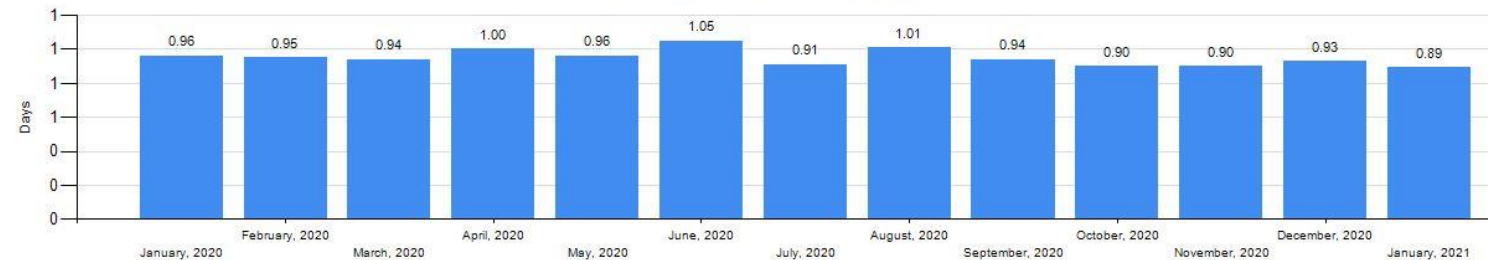
- GeoBC Update: ICF Retirement / ParcelMap BC Adoption Working Group

ParcelMap BC Ops: January 2021 Stats

Workitem Completed Volumes - Previous 13 months



Work Item Turnaround - Previous 13 months



SPDS Defect Rate (Reported)

YTD	Curr. Month
6%	6%

Active Road Parcels Project

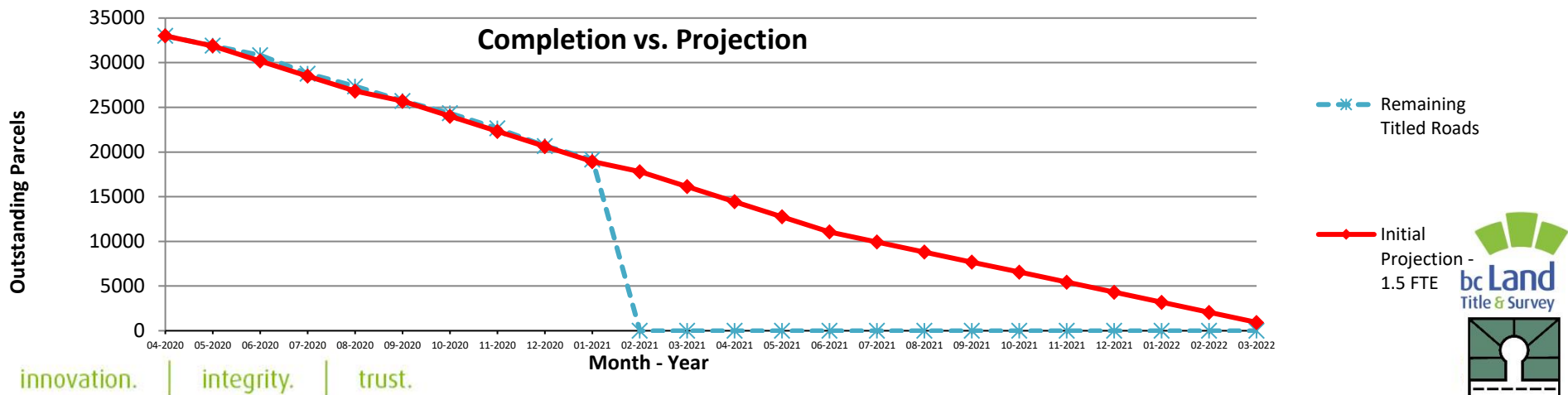
Background:

Active PIDs identified as 'road' through assessment by the LTSA excluded from scope during the initial build of ParcelMap BC.

Month	Total Completed	Total Outstanding Titled Roads
May-20	1100	31900
Jun-20	1060	30840
Jul-20	2071	28769
Aug-20	1415	27354
Sep-20	1627	25727
Oct-20	1389	24338
Nov-20	1689	22649
Dec-20	1972	20677
Jan-21	1507	19170

Operational Update – January 2021:

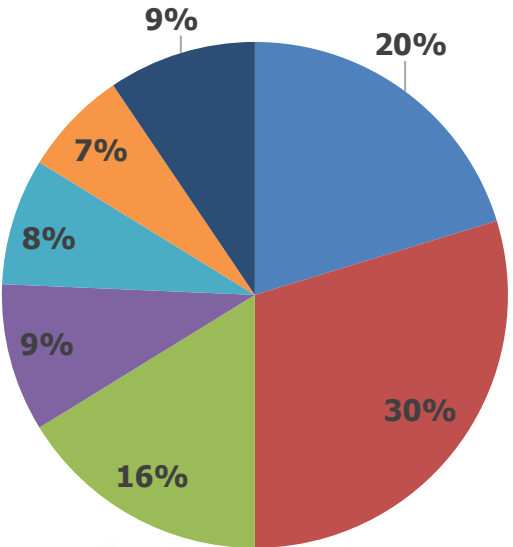
- Initial Projection assumes ~33000 'Titled Roads' initially.
- Estimated completion date April, 2022.



ParcelMapBC: Tier 2 Customer Support – January 2021

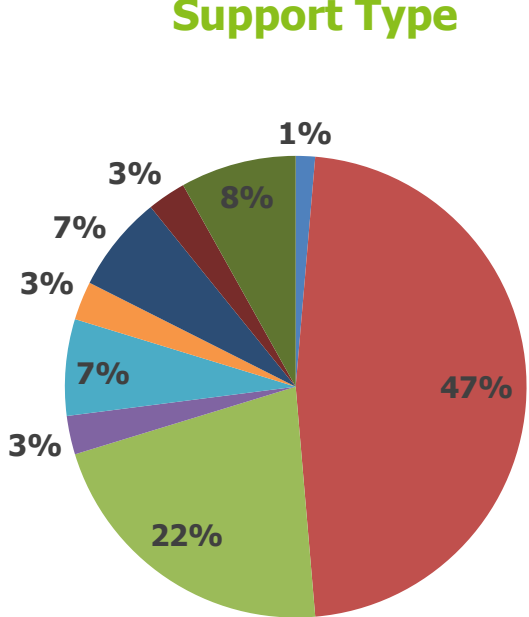
Number of Cases (YTD - 2021)	Median Turnaround Time (YTD - 2021)
74	2 days

Organization Type



- BRITISH COLUMBIA ASSESSMENT AUTHORITY
- Local Government
- LTSA
- Ministry
- Other
- Regional District
- Survey Firm

Support Type



- Attribute Update
- Geometry Update
- Inquiry (PMBC)
- Internal - LTO
- Internal - SGD
- ParcelMapDirect
- Spatial Improvement
- Survey Plan Dataset Submission
- Switched PIDs

ParcelMap BC Ops: February 2021 Stats

Spatial Improvements:

Latest assessment February 4th, 2021

Adjustment Readiness Summary ^ x



Areas of Interest

82



Candidate Areas

2,653

Targeted:

Area of Interest	Target Month
Fruitvale	February 2021
Naramata	February 2021
Cowichan Valley Regional District	March 2021
West Vancouver	April 2021
Rossland	April 2021
Oliver and surrounding area	April 2021

Completed (*Latest* only – full list [here](#)):

Beaverdell	January 19, 2021
Savona	January 28, 2021
Waneta	January 26, 2021

Spatial Improvement Assessment: Map Layers

Spatial Improvement Assessment layers:

Available on ArcGIS Online:

[WebMap](#) and

Feature Layers

[Spatial Improvement Areas of Interest](#)

[Relative Adjustment Vectors](#)

[Candidate Areas](#) (1 km² hexagons)

[Adjusted Areas](#) (1 km² hexagons)

[Assessed Accuracy \(Maximum Residual\)](#) (1 km² hexagons)

[Assessed Accuracy \(Average Distance to Control\)](#) (20 km² hexagons)

[Parcel Improvements \(Adjusted Parcels\)](#) (20 km² hexagons)

Adjustment Areas: 1km² hexagons

 Adjusted Area

 Candidate Area

Assessed Accuracy: 1km² hexagons

 <= 1m

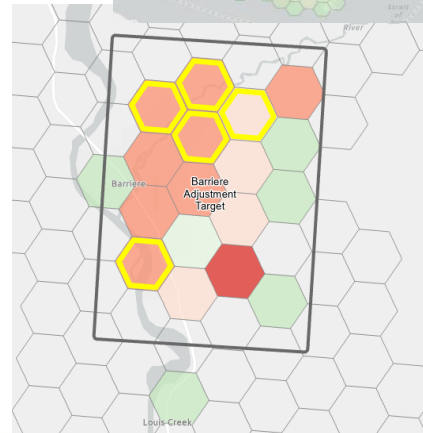
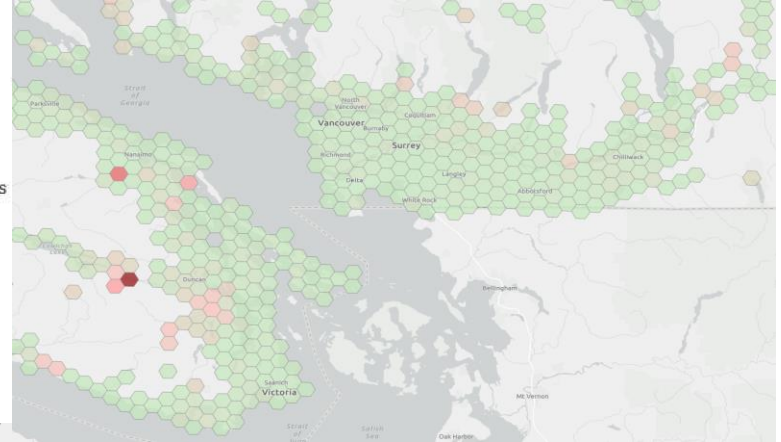
 <= 2m

 <= 5m

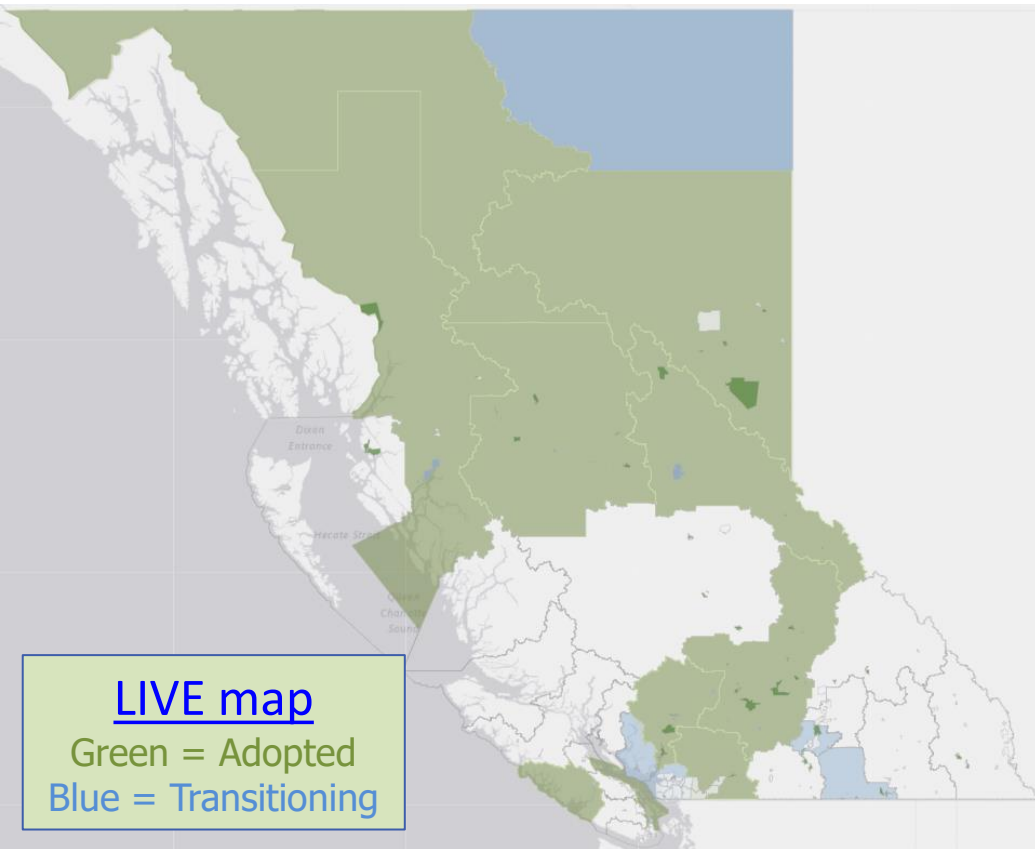
 <= 20m

 > 20m

 Undetermined



Adopter Dashboard: January 31st 2021 Footprint



Current Adopters (74):

NEW Local Governments

NEW Other Adopters

Thompson-Nicola Regional District

Village of Chase

District of Logan Lake

Village of Cache Creek

Village of Lytton

City of Merritt

Village of Clinton

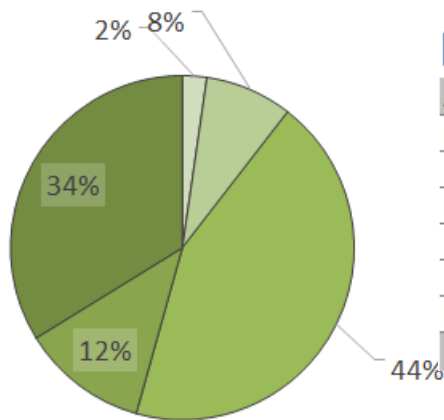
District of Barriere

Sun Peaks Mountain Resort Municipality

District of Clearwater

Full list available [here](#)

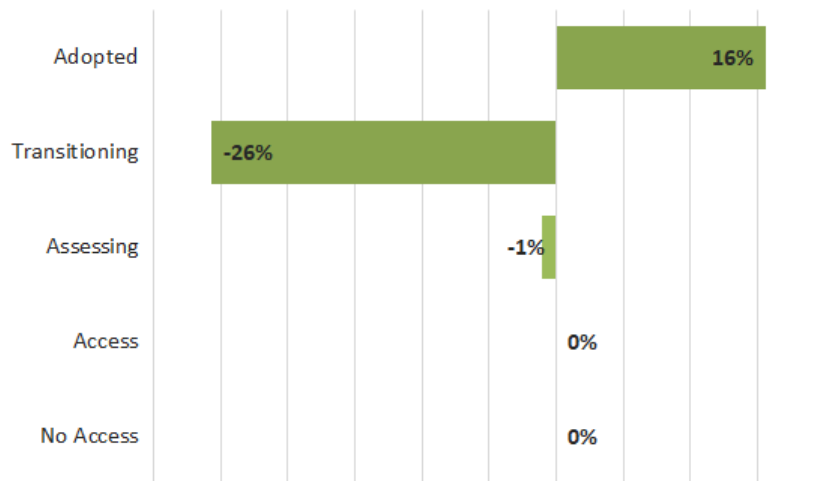
Adopter Dashboard: January 31st 2021 Report



ParcelMapBC

Adopter Groups by State	No Access	Access	Assessing	Transitioning	Adopted	Total
Local Governments using ICF	3	2	23	4	40	72
Provincial Groups using ICF	0	0	4	2	2	8
Local Governments who Self Maintain	1	15	62	14	27	119
Parcel Consumers using ICIS Cadastre	1	1	7	2	5	16
ICI Society (Internal)	0	0	0	2	0	2
LTSA (Internal Use)	0	0	0	2	0	2
	5	18	96	26	74	219

Full details [here](#)



ICI Society Operations Update

Virtual Cafés for 2021

“ParcelMap BC Deep Dive”

- Wed Feb 24th 9:30a – 12:00p -- Over 90 already signed up!

Other ParcelMap BC / AWG–related topics:

- “Land Records Integration” (Mar/Apr?) and “Data Alignment Workflows” (Apr/May?)

Member Forum

Now live! -- Login [here](#)

ParcelMap BC Adopter Resources Update:

Transition Planning Resources toolkit: (30 min)

Where to find & Overview of the “toolkit”

Revised [Adopting ParcelMap BC](#) page with Resource Matrix

Updated [Adoption Resources Landing Page](#)

Transition Planning Resources toolkit:

Transition Planning Situation Assessment Template

Transition Project Management Guide

Transition Business Case Presentation Template

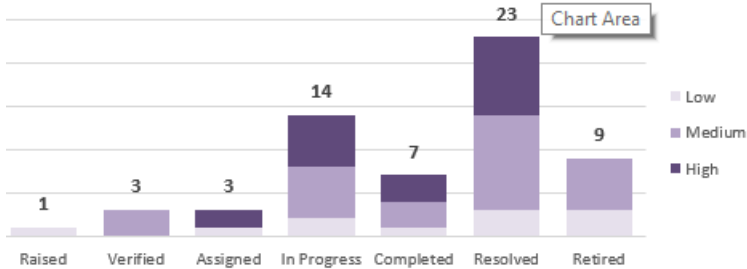
Large Municipality Focus Group (LMFG) Case Study

Group Discussion

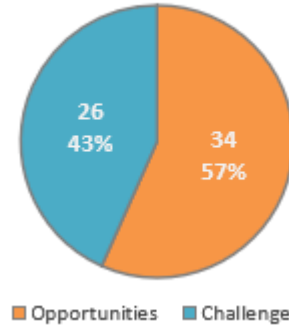
Adopter Issues Log: AWG Priorities Recap & Review

Status see [AWG page](#):

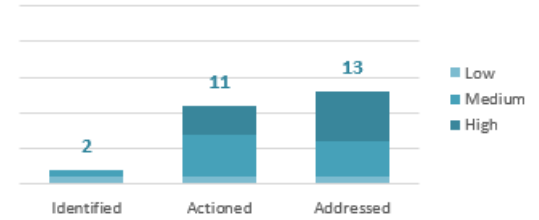
Status Breakdown of Issues (AWG Review)



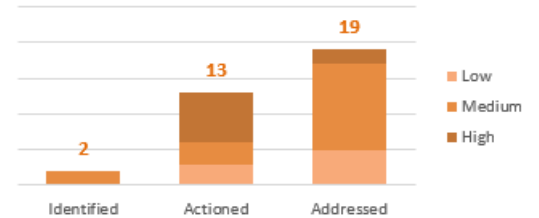
Adopter Issues Summary



State of Challenges by Priority



State of Opportunities by Priority



Changes / Updates:

New Issue:

#60: Titled parcels with "No Plan" handling with BCA Data Advice in Tempest

Issues with Status Change / Update

Lots to review – **17 highlighted** Issues with changes!!

Implementation Partners:

Implementation Partner Program Review (20 min)

Partner Updates

Esri Canada / Harterra Spatial Systems / Urban Systems

Program Objectives / Terms of Reference Review

Why did we start this & are we hitting the mark?

Partner Landscape: Gaps or Opportunities to Grow?

Group: Are there specific interest areas or user groups not covered?

Group: Do we need to recruit more Implementation Partners?

Future Workshops

Workshop #26 Date & Logistics

Wednesday March 17th (10:00a – 12:00p Webconference)

Possible Topics:

What's next??

- Review Issues Log after today's updates to prioritize?
- Do we need a survey?

Subsequent Workshop Dates:

April 21st, May 19th, June 16th

Wrap-Up

Group Feedback?
Open Questions?