



ParcelMap BC Adoption Working Group

Workshop #21

September 16th 2020

10:00am to 12:00 pm

Remote Session

Brian Greening

AWG Chair

Director, ParcelMap BC Products, LTSA

Steve Mark

AWG Vice-Chair

Stakeholder Engagement Coordinator
ICI Society

Agenda

| | |
|---|----------|
| <u>Welcome / Opening Remarks & Housekeeping</u> | 10:00 am |
| ParcelMap BC Status Update: <ul style="list-style-type: none">• Operations Status & Projects / Initiatives Update• Spatial Improvements (See Completed & Targeted Areas and latest Assessment)• Adopter Status Update (See Latest Report) | 10:05 am |
| Sub-Group Updates: <ul style="list-style-type: none">• Team Land Records: Sample Script Use, Possible Workshop & Updates• Team Alignment: DAWp Usage, ArcGIS Pro, Possible Enhancements & Workshop• Team Province (GeoBC): New Lead, June Workshop & Updates | 10:25 am |
| Large Municipality Focus Group (LMFG): <ul style="list-style-type: none">• Updates, Initial Findings & Next Steps | 10:50 am |
| Implementation Partners: Updates & Community Feedback: <ul style="list-style-type: none">• Esri Canada• Harterra Spatial Systems• Urban Systems | 11:00 am |
| Reaching the Community: Outreach & Awareness Priorities <ul style="list-style-type: none">• Prioritizing Workshops / Webinars• New / Restructured Information Resources• Revising Communications Channels | 11:20 am |
| Adopter Issues Log : AWG Priorities Recap & Review: <ul style="list-style-type: none">• Results after AWG 20 Updates plus changes since | 11:40 am |
| Future Workshops: <ul style="list-style-type: none">• Workshop #22 – October 2020:<ul style="list-style-type: none">• Session Focus / Topic(s) | 11:50 am |
| Open Questions, Feedback & Wrap-Up | 11:55 am |

AWG Housekeeping

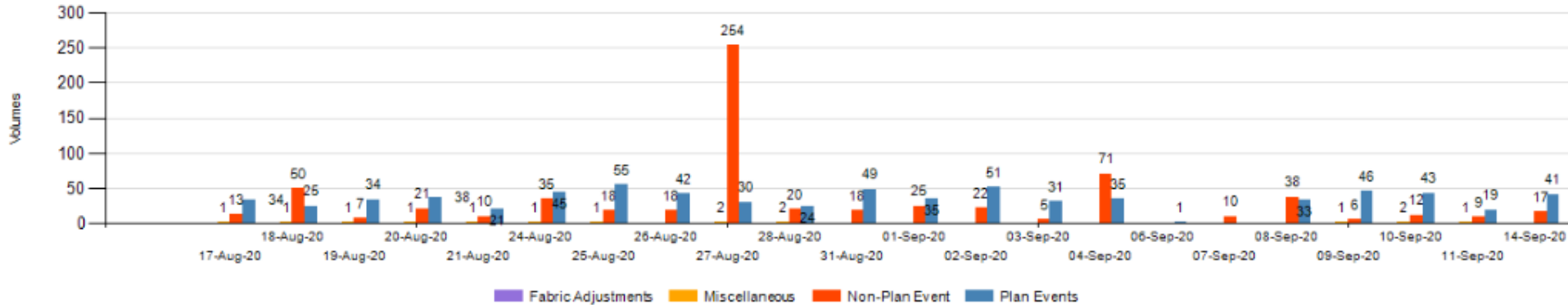
1. Sub-Team Updates in Agenda...
2. Group News / Other ??

ParcelMap BC Ops: Current Stats

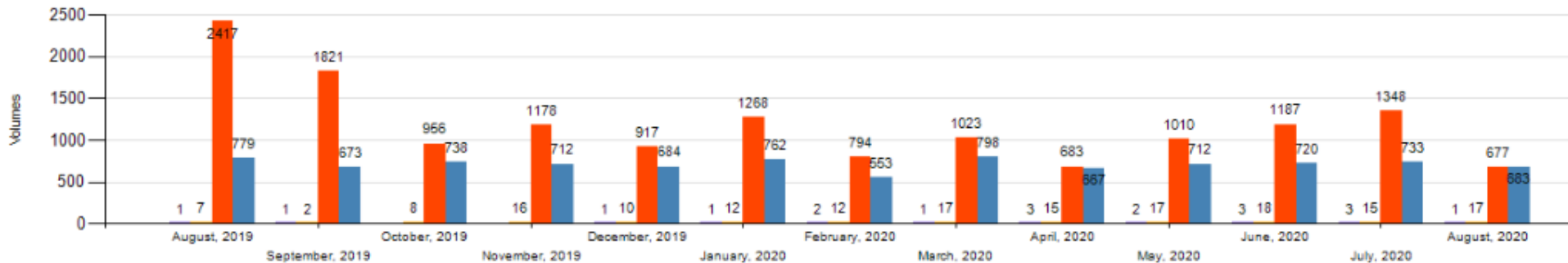
Updates:

Turnaround stayed well ahead of target
Maintaining busy over the summer!

Workitem Completed Volumes - Last 30 days



Workitem Completed Volumes - Previous 13 months



ParcelMap BC Ops:

Projects / Initiatives Update:

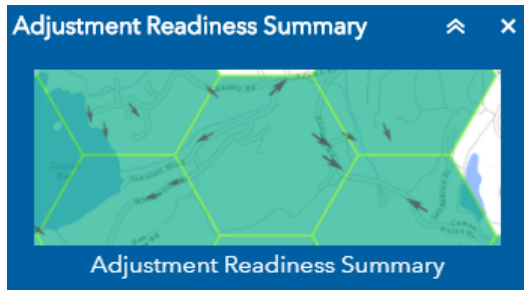
1. Titled Roads Update
2. Upcoming Customer Workshops
3. Other...

ParcelMap BC Ops: Current Stats

Spatial Improvements: Latest assessment to September 10th 2020

Targeted:

| AREA OF INTEREST | TARGET MONTH |
|-----------------------------------|----------------|
| BLUE SPRINGS | September 2020 |
| JORDAN RIVER AND SURROUNDING AREA | September 2020 |



Areas of Interest = 68

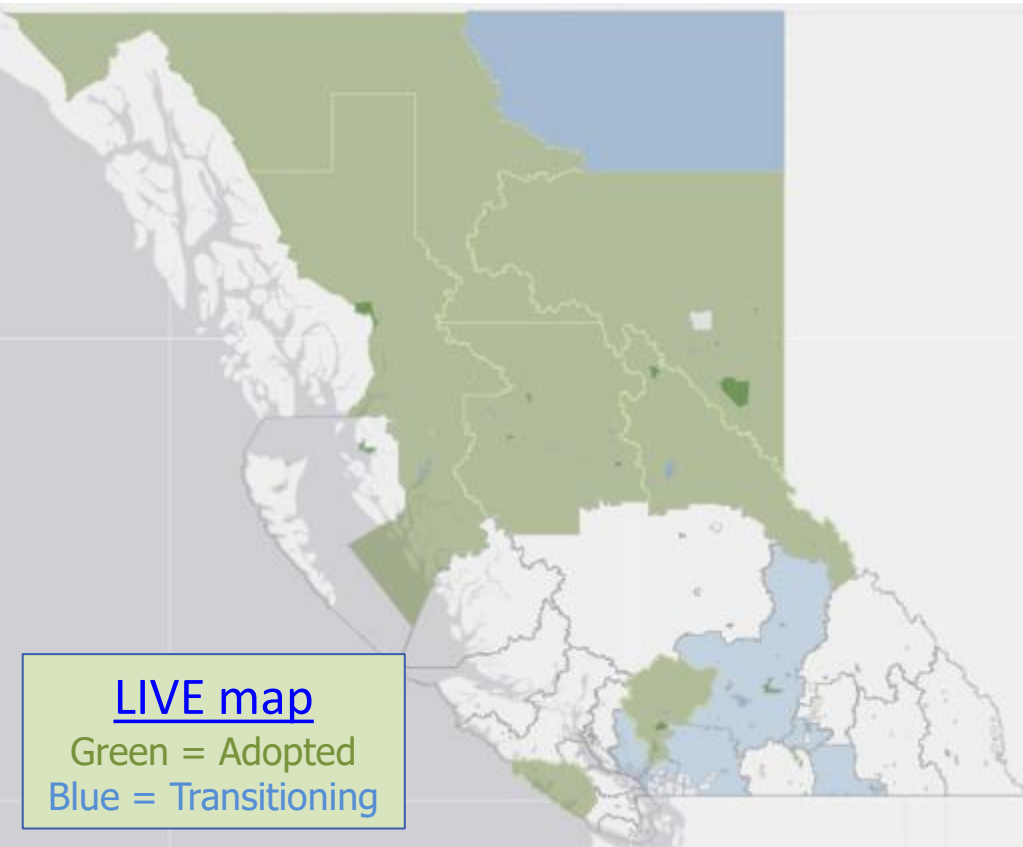


Candidate Areas = 1,655

Completed (*Latest* only – full list [here](#)):

| AREA OF INTEREST | PUBLICATION DATE |
|------------------|------------------|
| VEDDER MOUNTAIN | June 15, 2020 |
| CHEMAINUS | June 24, 2020 |
| PARKSVILLE | June 24, 2020 |
| NANAIMO | June 30, 2020 |
| PITT MEADOWS | July 20, 2020 |
| STAVE LAKE | July 27, 2020 |
| NEW DENVER | August 6, 2020 |
| CASSIDY | August 26, 2020 |

Adopter Dashboard: August 31st 2020 Footprint



Current Adopters (58):

NEW Local Governments

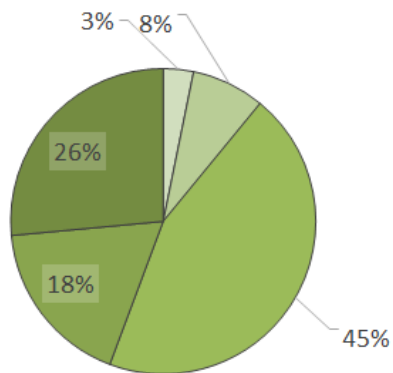
Village of Pemberton

District of Squamish

NEW Other Adopters

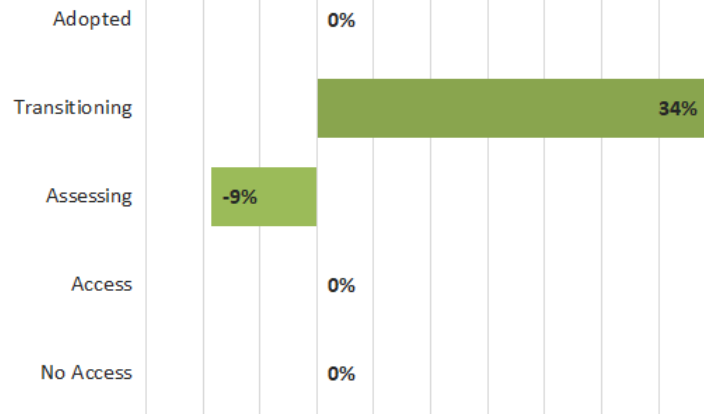
Full list available [here](#)

Adopter Dashboard: August 31st 2020 Report



ParcelMapBC

| Adopter Groups by State | No Access | Access | Assessing | Transitioning | Adopted | Total |
|--------------------------------------|-----------|--------|-----------|---------------|---------|-------|
| Local Governments using ICF | 4 | 1 | 24 | 4 | 39 | 72 |
| Provincial Groups using ICF | 0 | 0 | 4 | 2 | 2 | 8 |
| Local Governments who Self Maintain | 2 | 15 | 62 | 28 | 12 | 119 |
| Parcel Consumers using ICIS Cadastre | 1 | 1 | 7 | 2 | 5 | 16 |
| ICI Society (Internal) | 0 | 0 | 0 | 2 | 0 | 2 |
| LTSA (Internal Use) | 0 | 0 | 1 | 1 | 0 | 2 |
| | 7 | 17 | 98 | 39 | 58 | 219 |



Full details [here](#)

AWG Sub-Groups: Updates

Team Land Records:

- Sample Script Use, Possible Workshop & Updates

Team Alignment:

- DAWp Usage, ArcGIS Pro, Possible Enhancements & Workshop

Team Province (GeoBC):

- New Lead, June Workshop & Update

Team Land Records: Summer Updates

From AWG #20 -- Next Steps:

Over the summer, move forward with the topics raised:

1. Workflows: Gather insight from BCA & Local Governments
2. Tempest Integration Training: Investigate options with CentralSquare
3. Communications: Define a plan to get findings out to broader Local Government

Other Agenda Item Updates:

1. Sample Tempest Script Use – Port Moody

Team Alignment: Summer Updates

Agenda Item Updates:

1. DAWp Usage Update & Feedback
2. ArcGIS Pro & DAWp Possible Enhancements (*Esri Canada – deck*)
3. Data Alignment Workshop

Team Province: Summer Updates

Agenda Item Updates:

1. New ICF Retirement Working Group Lead: Jay Bradley
2. June 24th Workshop Summary & Outcomes
3. Next Steps & Other Updates

Large Municipality Focus Group (LMFG): Updates

Topics to cover:

1. Progress / Updates: Great engagement!
2. Initial Findings: "*Patterns of Adoption*"
 - Primary Cadastre Comparisons
 - Data Dependencies
 - Program Dependencies
3. Next Steps

Participants

| | |
|-----------------------------|---|
| City of Burnaby | Chad Huntington, Manager, GIS & Engineering Systems |
| City of Kamloops | Adam Chadwick, GIS Manager |
| City of Surrey | Bill McKay, GIS Manager |
| City of Vancouver | Martin Tilt, GIS Technical Team Lead |
| District of North Vancouver | Krista Heinrich, Section Manager, Business Applications |
| Township of Langley | Derik Woo, Manager, Geomatic Services |

Key Activities

| | |
|---|-------------------------|
| Parcel Fundamentals Survey | Late May |
| Focus Group Kickoff | June 2 nd |
| Situational Assessment Survey & Information Gathering | Through June |
| Preliminary Findings Session | July 6 th |
| 1-on-1 Sessions: Situation Analysis & Transition Planning | July – September |
| Report Authoring | August – September |
| Deliver Final Reports & Transition Plans | For Oct 2 nd |
| Group Summary Session | Mid-October (date TBC) |

Implementation Partners: Updates & Feedback:

Updates & Community Feedback from our Implementation Partners:

- Esri Canada:
 - Canada Lands & ParcelMap BC in Community Map of Canada (*Esri Canada deck*)
- Harterra Spatial Systems:
 - Tempest Integration WAB Widget (*Harterra video*) & other updates
- Urban Systems:
 - Updates & feedback from customers using ParcelMap BC

Reaching the Community: Outreach & Awareness Priorities

Prioritizing Workshops / Webinars

Tempest Integration Workshop (Webinar / with CentralSquare)

Data Alignment Workshop (Webinar)

ParcelMap BC "Deep Dive" Information Session(s) (Webinar)

New / Restructured Information Resources

Updated ParcelMap BC website (part of LTSA site restructure)

More ParcelMap BC Help Content pages (ex. Designation 1,2,3 reference guide)

Soliciting ParcelMap BC "Adopter Stories"

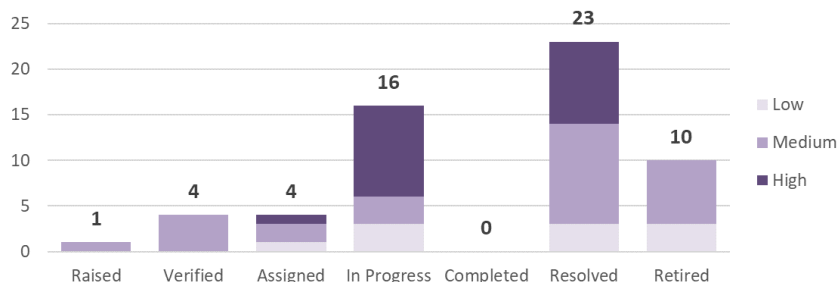
Revising Communications Channels

Introducing a ParcelMap BC Update Newsletter

Adopter Issues Log: AWG Priorities Recap & Review

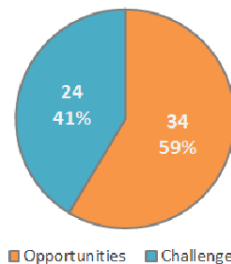
Status after AWG 20 Updates – see [AWG page](#):

Status Breakdown of Issues (AWG Review)

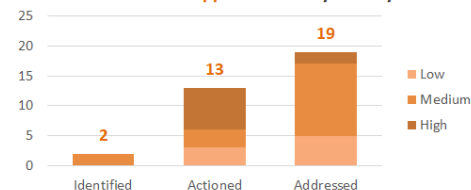


ParcelMapBC

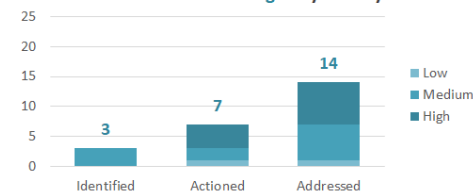
Adopter Issues Summary



State of Opportunities by Priority



State of Challenges by Priority



Changes / Updates over the Summer:

No New Issues This Session

Issues with Status Change / Update

#58 "Inconsistency in the population of Designation 1, 2 & 3 fields."

#55 "Uncertainty whether in future there may be a cost to access ParcelMap BC"

Future Workshops

Workshop #22 Date & Logistics

Wednesday October 21st (9:30a – 12:00p **Webconference**)

Possible Topics:

LMFG Outcomes: Patterns of Adoption & Final Findings

Customer Insights: Real Estate Industry & Data Usage

Someone do an “Adopter Story” ??

Other ??

Subsequent Workshop Dates

November 18th, December 16th... *Seems webconferences are our future!*

Wrap-Up

Group Feedback?
Open Questions?