



ParcelMap BC Adoption Working Group

Workshop #19

May 20th 2020

10:00am to 12:00 pm

Remote Session

Brian Greening

AWG Chair

Director, ParcelMap BC Products, LTSA

Steve Mark

AWG Vice-Chair

Stakeholder Engagement Coordinator
ICI Society

Agenda

<u>Welcome / Opening Remarks</u>	10:00 am
Adoption Working Group (AWG) Housekeeping <ul style="list-style-type: none">• COVID-19 Updates?• Team Land Records: Updates / BCA is in! / Next Steps• Other	10:05 am
ParcelMap BC Status Update: <ul style="list-style-type: none">• Operations Status• Spatial Improvements (See Completed & Targeted Areas and latest Assessment)• Adopter Status Update (See Latest Report)	10:15 am
Team Province: <ul style="list-style-type: none">• Updates & Outcomes from May 13th Working Group session• Next Steps & Group Discussion	10:35 am
Team Alignment: <ul style="list-style-type: none">• Data Alignment Resource Availability – Now Live! (15 min)• Cadastral Tie Submissions to ParcelMap BC Operations – Demo & Discussion (25 min)	10:50 am
Adopter Issues Log Review: <ul style="list-style-type: none">• Issues Log Update (New & Updated Items)<ul style="list-style-type: none">• New: What's included in Municipal Owner Type• Update: Alignment & Local Data Improvement Issue items	11:30 am
Future Workshops: <ul style="list-style-type: none">• Workshop #20 (Remote / Webconference):<ul style="list-style-type: none">• Session Focus / Topic(s):<ul style="list-style-type: none">• Possible Topic: Customer Insights - Real Estate Industry & Data Usage• Next Workshops	11:45 am
Open Questions, Feedback & Wrap-Up	11:55 am

AWG Housekeeping

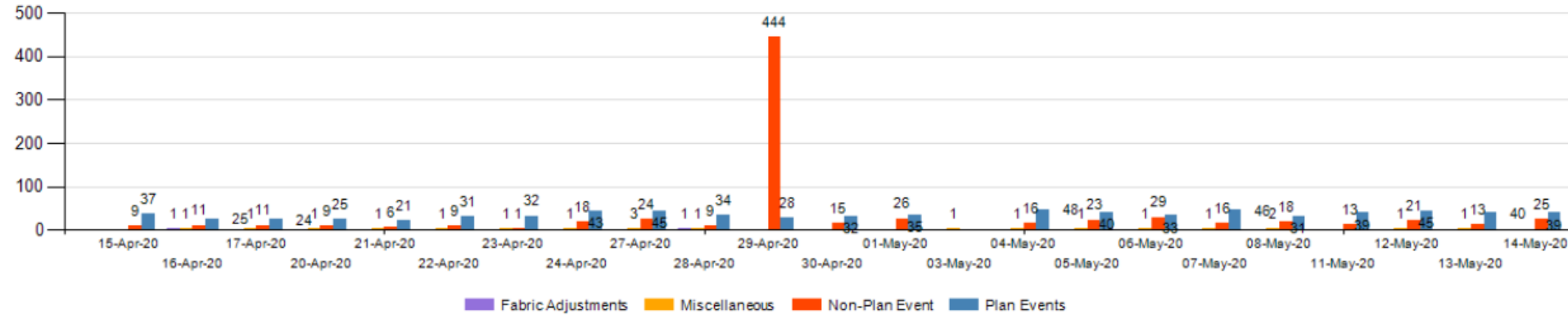
1. COVID-19 Updates
2. Team Land Records:
 - Updates (BCA is in!) & Next Steps
3. Other

ParcelMap BC Ops: Current Stats

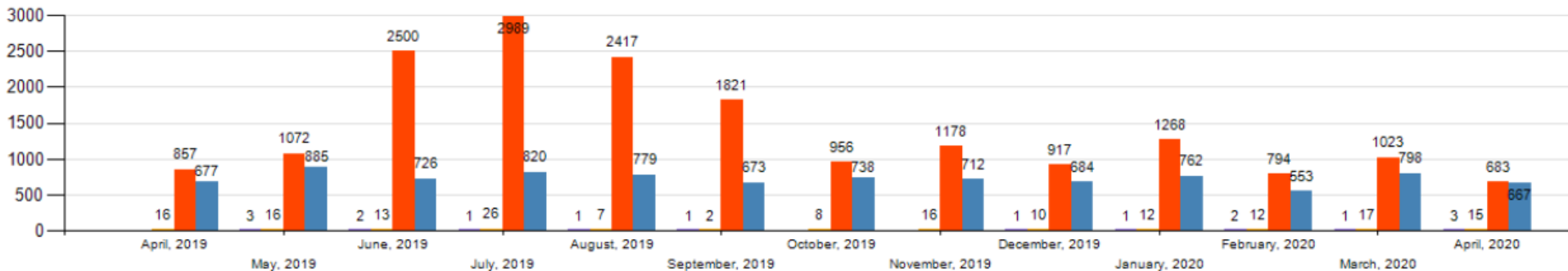
Updates:

Turnaround stayed well ahead of target
April still busy but showed slowing...

Workitem Completed Volumes - Last 30 days



Workitem Completed Volumes - Previous 13 months



ParcelMap BC Ops: Current Stats

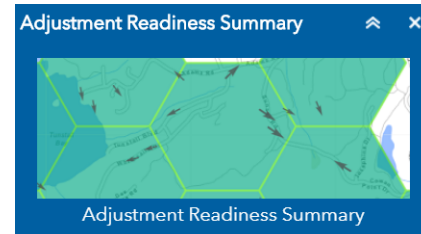
Spatial Improvements: Latest assessment to May 1st 2020

Targeted:

AREA OF INTEREST	TARGET MONTH
VEDDER MOUNTAIN	May 2020
GRINDROD	May 2020
MIDWAY	May 2020
CAPITAL REGIONAL DISTRICT - PART 1	May 2020
RURAL PART WEST OF NANAIMO	June 2020
RURAL PART WEST OF PARKSVILLE	June 2020
CHEMAINUS	June 2020

Completed (***Latest*** only – full list [here](#)):

AREA OF INTEREST	PUBLICATION DATE
LINDELL BEACH	April 22, 2020
ENDERBY	April 27, 2020
GRAND FORKS	April 27, 2020
SALMON ARM	April 28, 2020

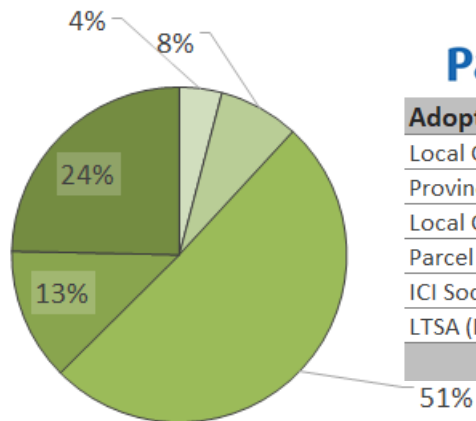


Areas of Interest = 61



Candidate Areas = 1,694

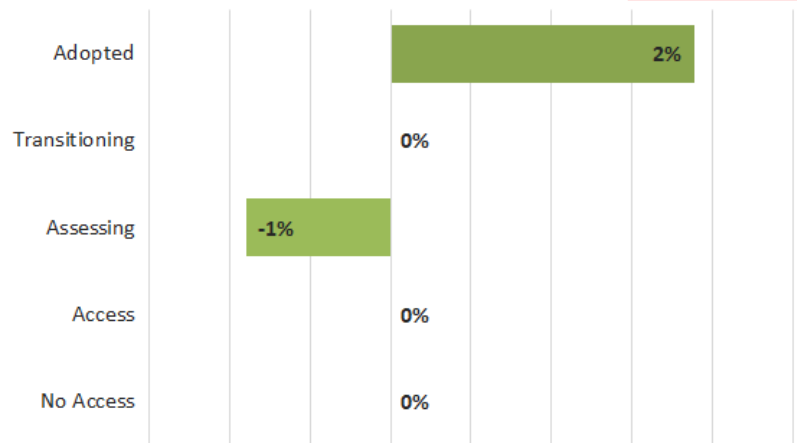
Adopter Dashboard: April 30th 2020 Report



ParcelMapBC

Adopter Groups by State	No Access	Access	Assessing	Transitioning	Adopted	Total
Local Governments using ICF	4	1	26	4	37	72
Provincial Groups using ICF	1	0	4	1	2	8
Local Governments who Self Maintain	3	15	73	18	10	119
Parcel Consumers using ICIS Cadastre	1	1	7	2	5	16
ICI Society (Internal)	0	0	0	2	0	2
LTSA (Internal Use)	0	0	1	1	0	2
	9	17	111	28	54	219

Full details [here](#)



innovation. | integrity. | trust.



Adopter Dashboard: April 30th 2020 Footprint

Now featuring a [LIVE map!!](#)
Green = Adopted
Blue = Transitioning

Current Adopters (54):

NEW Local Governments

NEW Other Adopters

City of Kamloops

See the [Kamloops News Release](#)

Full list available [here](#)

New Initiative:

Large Municipality Focus Group

Includes:

- City of Burnaby
- City of Kamloops
- City of Surrey
- City of Vancouver
- District of North Vancouver
- Township of Langley

Team Province: ICF Retirement & ParcelMap BC Adoption

Topics to cover:

1. Updates & Outcomes from May 13th Working Group session
2. Next Steps & Group Discussion

Team Province: ICF Retirement & ParcelMap BC Adoption

Updates & Outcomes from May 13th Working Group session:

Feedback came from several Business Areas:

FLNRORD: Forest Analysis and Inventory Branch, Archaeology Branch, Lands Branch, Cascades Natural Resource District & GeoBC

NRM - Information, Innovation and Technology Division (IITD)

Ministry of Energy, Mines and Petroleum Resources: Mineral Titles Branch

Ministry of Transportation and Infrastructure

Oil and Gas Commission

Issues focused around 3 themes:

1. Owner Type attribute mapping differences
2. Application Reconfiguration (resourcing)
3. Spatial Alignment

Team Province: ICF Retirement & ParcelMap BC Adoption

Next Steps:

June 30th Retirement will not happen

- New Date TBD

Proposing workshop on “Government Land Statusing with ParcelMap BC”

- Further investigation of Owner Type mapping needed

Follow up with a couple other business areas who have not reported

Group Discussion:

Team Alignment:

Topics to cover:

1. Data Alignment Resource Availability – Now Live! (15 min)
2. Cadastral Tie Submissions to ParcelMap BC Operations – Demo & Discussion (25 min)

Team Alignment: Data Alignment Resource Availability

Live Resources supporting for Data Alignment:

[LTSA.ca ParcelMap BC](#) updates to pages

[myLTSA Help](#) updates to pages

DAWp Availability

- ICI Society hosting package access
- Vimeo video tutorials
- Additional Guidelines *New *

Implementation Partners

Team Alignment: ParcelMap BC Data Alignment Resources

Cadastral Tie Submissions to ParcelMap BC – How they work:

1. Operations – Demo & Discussion
2. Group Feedback & Questions

Adopter Issues Log: Review & Triage

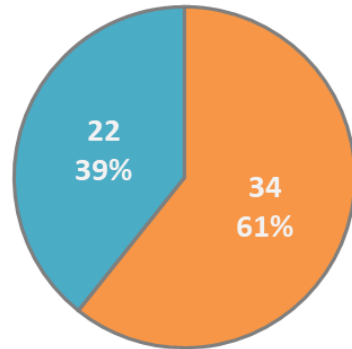
New Issue(s) This Session:

ID	Name	Description	Date Raised	Source(s)	Type	Status
57	The "Municipal" owner type is posing a problem for some municipalities whose parcels are being incorrectly tagged as "Municipal" ownership such as Parks, School Boards and Trustees.	Raised by Gary B. and seconded by Kristi and Vanessa	2020-04-15	AWG #18	Challenge	Raised

Review of Existing Issues:

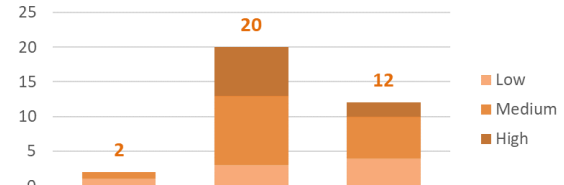
- Data Alignment
 - #11, #37, #50
 - #2 & #3
- Local Improvements
 - #32
- Others?

Adopter Issues Summary

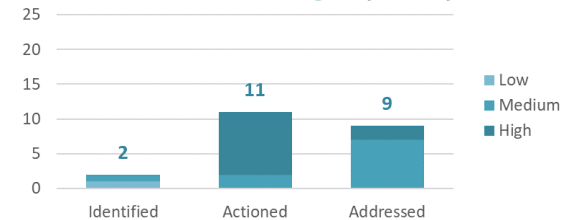


■ Opportunities ■ Challenges

State of Opportunities by Priority



State of Challenges by Priority



Future Workshops

Workshop #20 Date & Logistics

Wednesday June 17th (10:00a – 12:00p Webconference)

Possible Topics:

Customer Insights - Real Estate Industry & Data Usage
(per interest from KADREA board exec...)
Insights from Implementation Partners
Other ??

Subsequent Workshop Dates

Summer Break for July and / or August ??
September 16th – In-Person (Tentative??)

Wrap-Up

Group Feedback?
Open Questions?