



# ParcelMap BC Adoption Working Group

## Workshop #18

April 15<sup>th</sup> 2020

9:00am to 12:00 pm

Remote Session

**Brian Greening**

AWG Chair

Director, ParcelMap BC Products, LTSA

**Steve Mark**

AWG Vice-Chair

Stakeholder Engagement Coordinator  
ICI Society

# Agenda

<u>Welcome / Opening Remarks</u>	9:00 am
Adoption Working Group (AWG) Housekeeping <ul style="list-style-type: none"> <li>How's everyone coping with COVID-19?</li> <li>Team Province / GeoBC: Updates</li> <li>Other</li> </ul>	9:05 am
ParcelMap BC Status Update <ul style="list-style-type: none"> <li>Operations Status</li> <li>Spatial Improvements (See <a href="#">Completed &amp; Targeted Areas</a> and latest <a href="#">Assessment</a>)</li> <li>Adopter Status Update (See <a href="#">Latest Report</a>)</li> </ul>	9:20 am
Adopter Issues Log Review: <ul style="list-style-type: none"> <li><a href="#">Issues Log</a> Update (New &amp; Updated Items)</li> <li>Reviewing and Assigning Issues that are "stuck"</li> </ul>	9:40 am
Team Alignment: ParcelMap BC Data Alignment Resources <ul style="list-style-type: none"> <li>DAWp Final, Implementation Partners &amp; Resource Availability Updates</li> <li>Group Questions &amp; Feedback</li> </ul>	9:50 am
Team Land Records: Approaches to Land Records Integration with ParcelMap BC <ul style="list-style-type: none"> <li>Integrations with Tempest: Use Cases <ul style="list-style-type: none"> <li>Whistler (10 min)</li> <li>Penticton (10 min)</li> <li>Sooke incl. "Sample Integration Scripts" (15 min)</li> </ul> </li> <li>Integrations with iCity / Vadim: Use Case <ul style="list-style-type: none"> <li>Rossland (20 min)</li> </ul> </li> <li>Open Forum \ Questions \ Feedback (supported by CentralSquare) (25 min)</li> <li>What can we do next? (10 min)</li> </ul>	10:10 am
Future Workshops <ul style="list-style-type: none"> <li>Workshop #19 (Remote / Webconference): <ul style="list-style-type: none"> <li>Session Focus / Topic(s)</li> </ul> </li> </ul>	11:40 am
Open Questions, Feedback & Wrap-Up	11:55 am

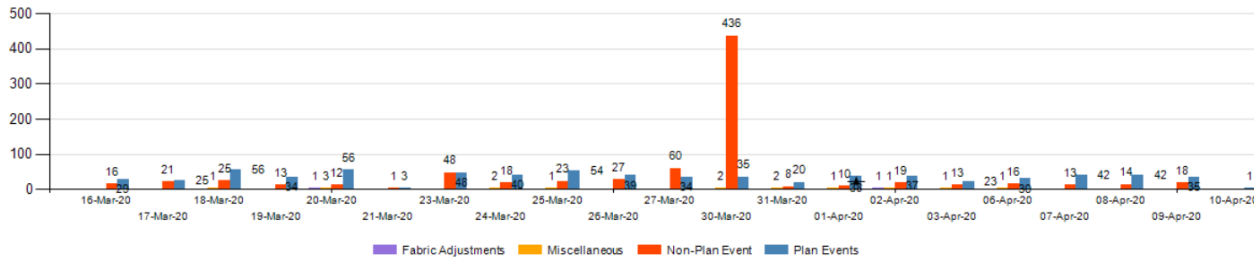
# AWG Housekeeping

1. How's everyone coping with COVID-19?
2. Team Province / GeoBC
  - Updates / Follow-Up from Feb 18<sup>th</sup> Kickoff
3. Any Participant items to add?

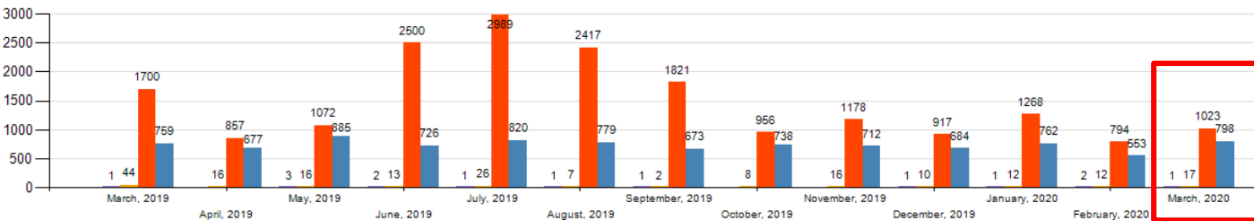
# ParcelMap BC Ops: Current Stats

**Updates:** Turnaround: Year ended @ 1.04 days...  
 March was busy! (But not likely to last...)

Workitem Completed Volumes - Last 30 days



Workitem Completed Volumes - Previous 13 months



Summary Date	Work Item Turnaround (days)	
	Daily	Year-to-Date
16-Mar-2020	0.90	1.04
17-Mar-2020	0.99	1.04
18-Mar-2020	0.84	1.04
19-Mar-2020	1.02	1.04
20-Mar-2020	0.82	1.04
23-Mar-2020	0.86	1.04
24-Mar-2020	0.89	1.04
25-Mar-2020	1.25	1.04
26-Mar-2020	1.04	1.04
27-Mar-2020	1.09	1.04
30-Mar-2020	1.32	1.04
31-Mar-2020	0.82	1.04
01-Apr-2020	1.21	1.21
02-Apr-2020	1.06	1.10
03-Apr-2020	1.06	1.07
06-Apr-2020	0.89	1.00
07-Apr-2020	1.02	1.00
08-Apr-2020	1.20	1.05
09-Apr-2020	0.93	1.02
10-Apr-2020	0.71	1.02

# ParcelMap BC Ops: Current Stats

**Spatial Improvements:** Latest assessment to April 1<sup>st</sup> 2020

Targeted:

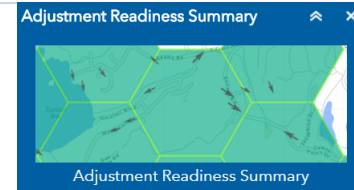
AREA OF INTEREST	TARGET MONTH
LINDELL BEACH	April 2020
VEDDER MOUNTAIN	April 2020
ENDERBY	April 2020
SALMON ARM	April 2020
GRINDROD	April 2020
GRAND FORKS	April 2020
MIDWAY	May 2020

Completed (***Latest*** only – full list [here](#)):

AREA OF INTEREST	PUBLICATION DATE
SUMMERLAND	February 28, 2020
LAKE ERROCK	February 28, 2020
HARRISON MILLS	February 28, 2020
HARRISON HOT SPRINGS	February 28, 2020
RURAL SOUTH COWICHAN VALLEY RD	March 26, 2020
WARDNER	March 27, 2020
CRANBROOK SURROUNDINGS	March 31, 2020

**New:** Cad Ties Harvested from Plans now included

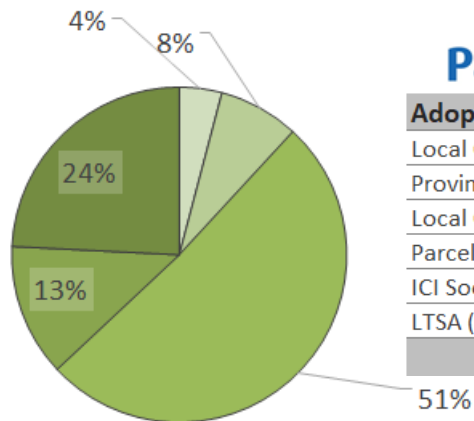
**New:** [Submission Guidelines for Local Cad Tie Data](#)



Areas of Interest = 57

Candidate Areas = 2,066

# Adopter Dashboard: March 31<sup>st</sup> 2020 Report



## ParcelMapBC

Adopter Groups by State	No Access	Access	Assessing	Transitioning	Adopted	Total
Local Governments using ICF	4	1	26	4	37	72
Provincial Groups using ICF	1	0	4	1	2	8
Local Governments who Self Maintain	3	15	74	18	9	119
Parcel Consumers using ICIS Cadastre	1	1	7	2	5	16
ICI Society (Internal)	0	0	0	2	0	2
LTSA (Internal Use)	0	0	1	1	0	2
	9	17	112	28	53	219

Full details [here](#)



# Adopter Dashboard: March 31<sup>st</sup> 2020 Footprint

Now featuring a [LIVE map!!](#)  
Green = Adopted  
Blue = Transitioning

## Current Adopters (53):

### *NEW* Local Governments

### *NEW* Other Adopters

Village of Burns Lake

Village of Fraser Lake

District of Fort St. James

Village of Granisle

Town of Smithers

Village of Telkwa

District of Vanderhoof

Village of Pouce Coupe

District of Taylor

Village of McBride

District of Mackenzie

Village of Hazelton

District of New Hazelton

Full list available [here](#)

# Adopter Issues Log: Review

## Issue Triage in Adopter Issues Log:

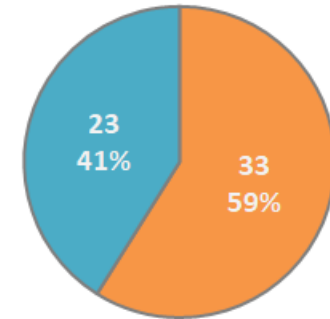
New Issue(s) This Session:

- None this period

Review of Existing Issues:

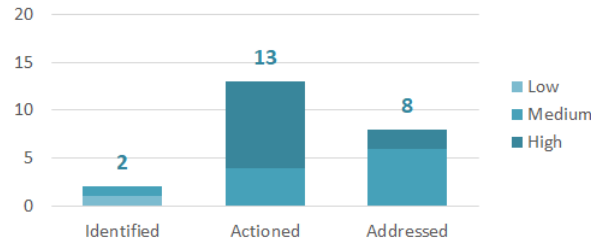
- Data Alignment
  - #11, #37, #50
  - #2 & #3
- Local Improvements
  - #32
- Others?

Adopter Issues Summary

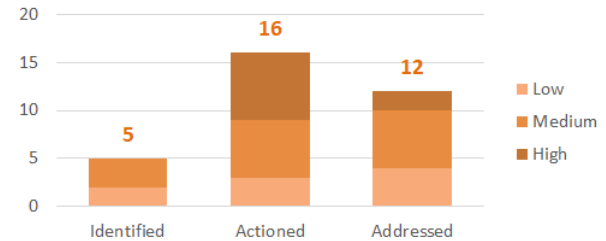


Opportunities Challenges

State of Challenges by Priority



State of Opportunities by Priority





# Team Alignment: ParcelMap BC Data Alignment Resources

## Topics to cover:







1. Resource Availability Updates
  1. DAWp Final – in Pre-Release
  2. Website updates for Data Alignment Resources
  3. Implementation Partners
  4. Other
2. Group Questions & Feedback

# Data Alignment Workflow Package (DAWp): Overview

## ParcelMap BC DAWp – What is it?

Esri Canada's Installer:  DataAlignmentWorkflowPackage

Package Components:

-  AddIns
-  LayerFiles
-  License
-  Scripts
-  UserGuide
-  DataAlignmentWorkflow

## Key Workflows:

DAWp Background

Installation & Configuration

Initial Alignment (incl. optional Pre-Alignment)

Ongoing Alignment



Data Alignment Workflow Package:

*User Guide*

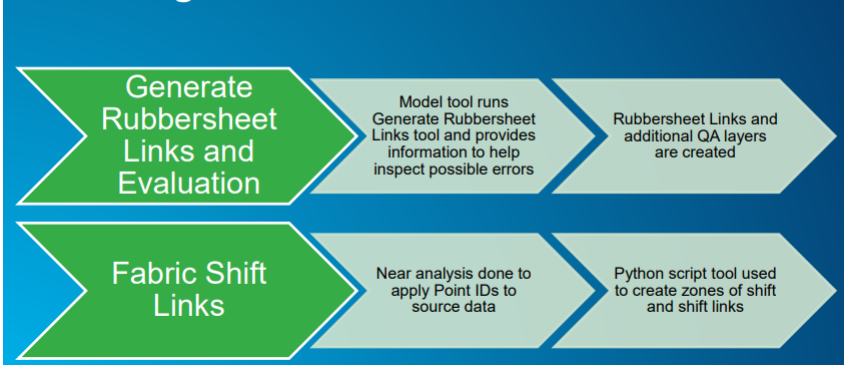
Version 1.0



# Data Alignment Workflow Package (DAWp): Overview

## Initial Alignment Workflows:

### Initial Alignment Methods



### Initial Workflows:

1. Using Rubbersheet Links & QA
2. Using Fabric Shift Links



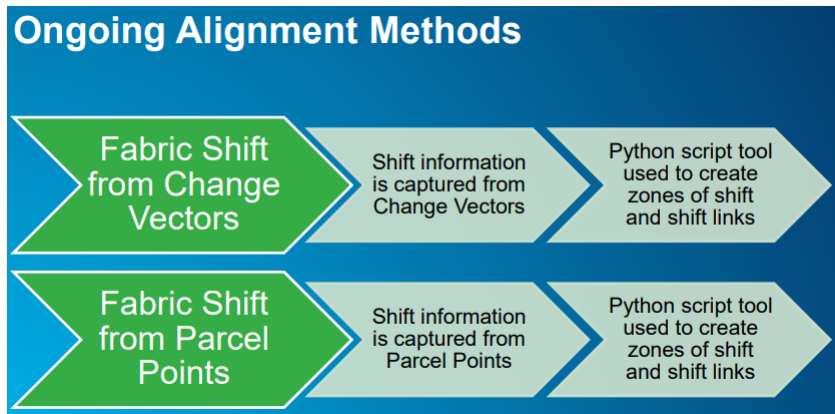
### Tutorial Videos – LTSA's Vimeo Channel:

[vimeo.com/405118561](https://vimeo.com/405118561) : Initial Alignment Workflow

[vimeo.com/405124846](https://vimeo.com/405124846) : Pre-Alignment Workflow (Optional)

# Data Alignment Workflow Package (DAWp): Overview

## Ongoing Alignment Workflows:



### Ongoing Workflows:

1. Using Change Vectors
2. Using Parcel Point Comparison



Tutorial Video – LTSA’s Vimeo Channel:

[vimeo.com/405123941](https://vimeo.com/405123941) : Ongoing Alignment Workflow

# Data Alignment Resources: Next Steps

## Data Alignment Workflow package:

Currently in *Pre-Release* – through April 30th:

- [“Team Alignment” AWG area](#) on Basecamp
  - Getting support / reporting issues
- Final release of Data Alignment Resources on [LTSA.CA](https://LTSA.CA) planned for April 30<sup>th</sup> (or close!!)
  - DAWp – Where do I get it?

Pre-Release Participants
Agricultural Land Commission
City of Burnaby
City of Port Moody
City of Prince George
City of Victoria
Columbia Shuswap RD
District of Sooke
District of Summerland
Fortis BC
GeoBC
Harterra Spatial Solutions
Reg Dist of Central Okanagan
Reg Dist of Kootenay Boundary
Sunshine Coast Reg Dist
Thompson-Nicola Reg Dist
Township of Langley
Urban Systems

# Team Alignment: ParcelMap BC Data Alignment Resources

## Website updates for Data Alignment Resources:

1. LTSA.ca pages
2. Help pages
3. Vimeo videos
4. ICI Society hosting package access

# Team Alignment: ParcelMap BC Data Alignment Resources

## Implementation Partners:

1. Terms of Reference - in Draft
2. Expecting the following partners at kick-off:
  - Esri Canada
  - Harterra Spatial Solutions
  - Urban Systems

# Team Alignment: ParcelMap BC Data Alignment Resources

**Group Questions & Feedback?**



# Team Land Records: Approaches to Land Records Integration

## Topics to cover:

1. Integrating ParcelMap BC with Tempest: Use Cases
  - Whistler (10 min)
  - Penticton (10 min)
  - Sooke incl. "Sample Integration Scripts" (15 min)
2. Integrating ParcelMap BC with iCity / Vadim: Use Case
  - Rossland (20 min)
3. Open Forum / Questions / Feedback (supported by CentralSquare) (25 min)
4. What can we do next? (10 min)

# Team Land Records: Approaches to Land Records Integration

## Integrating ParcelMap BC with Tempest:

### Use Cases:

1. Resort Municipality of Whistler / Vanessa Pocock (10 min)
2. City of Penticton / Jason Hart - Harterra Spatial Solutions (10 min)
3. District of Sooke / Brian Goble (15 min)
  - includes "Sample Integration Scripts"

# Team Land Records: Approaches to Land Records Integration

## Integrating ParcelMap BC with iCity / Vadim:

Use Case:

1. City of Rossland / Barry McLane (20 min)

# Team Land Records: Approaches to Land Records Integration

## Discussion & Next Steps:

1. Open Forum / Questions / Feedback (25 min)
  - Supported by CentralSquare - Michael Jensen
2. What can / should we do next? (10 min)

# Future Workshops

## Workshop #19 Date & Logistics

Wednesday May 20<sup>th</sup> (10:00a – 12:00p Webconference)

Proposed Focus - ??

Team Province: Update on data alignment & use plans and ICF Retirement  
Review Cadastral Tie Submission process & local improvements  
Other Issues Review ??

## Subsequent Workshop Dates

Wednesday June 17<sup>th</sup> (TBC -- In-Person or Webconference)

Summer Break for July & August ??

# Wrap-Up

Group Feedback?  
Open Questions?