



ParcelMap BC Adoption Working Group

Workshop #15

January 22nd 2020

10:00 am to 12:00 pm

Web Session

Brian Greening

AWG Chair

Director, ParcelMap BC Products, LTSA

Steve Mark

AWG Vice-Chair

Stakeholder Engagement Coordinator
ICI Society

Agenda

<u>Welcome / Opening Remarks</u>	10:00 am
Adoption Working Group (AWG) Housekeeping <ul style="list-style-type: none">• Team Alignment: Updates• Team Land Records: Updates• Team Province / GeoBC: Updates• Other	10:05 am
ParcelMap BC Status Update <ul style="list-style-type: none">• Operations Status• Spatial Improvements (See Completed & Targeted Areas and latest Assessment)• Adopter Status Update (See Latest Report)	10:20 am
Adopter Issues Log: Determining the focus for the new year <ul style="list-style-type: none">• Issues Log Update (New & Updated Items)• Reviewing and Assigning Issues that are “stuck”• Prioritizing Next Steps	10:35 am
AWG Participants: Reviewing Group Constituents and Recruits <ul style="list-style-type: none">• Review group participants versus adopter community• Identifying gaps and potential new participants• Next steps	11:15 am
Future Workshops <ul style="list-style-type: none">• Workshop #16 (In-Person):<ul style="list-style-type: none">• Session Focus / Topic(s)	11:45 am
Open Questions, Feedback & Wrap-Up	11:55 am

AWG Housekeeping

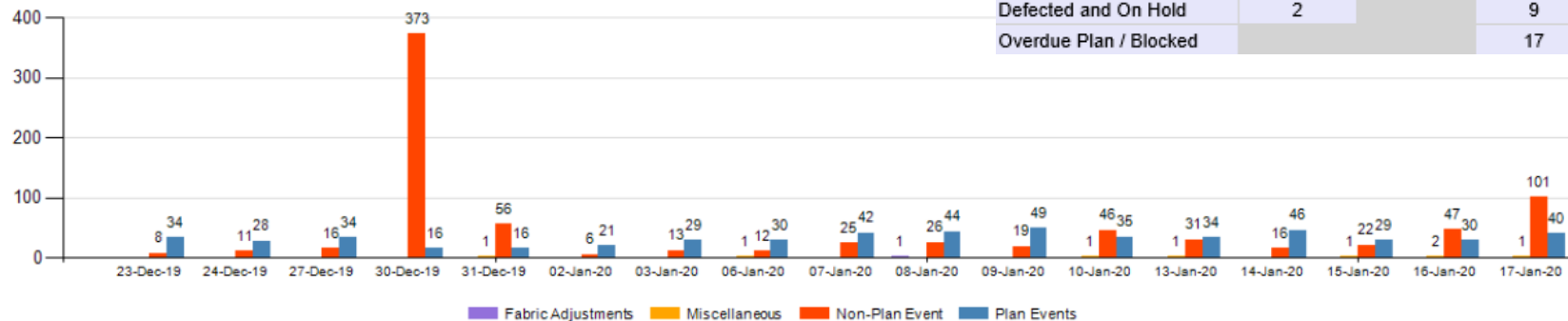
1. Team Alignment: Updates
 - Team “Natural Boundaries”
2. Team Land Records: Updates
3. Team Province / GeoBC: Updates
4. LTSA Customer Experience Survey
 - Volunteers to talk to our survey firm?
5. Any Participant items to add?

ParcelMap BC Ops: Current Stats

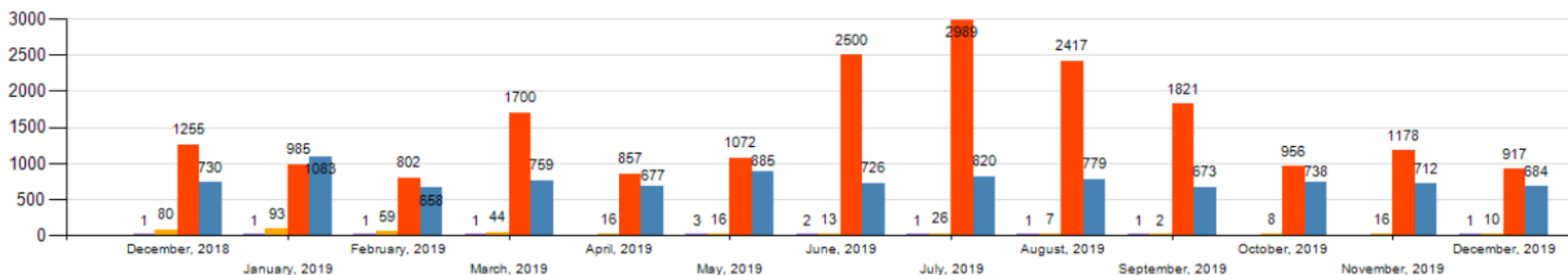
Updates: Still Under 2 Day Plan Turnaround

2020-01-17	New	Completed	Backlog	Daily Turnaround(days)	YTD Turnaround(days)
Plan/Dataset*	15	40	17	0.97	1.07
Non-Plan**	42	16	299		
Improvement / Misc.	1	1	4		
Defected and On Hold	2		9		
Overdue Plan / Blocked			17		

Workitem Completed Volumes - Last 30 days



Workitem Completed Volumes - Previous 13 months



ParcelMap BC Ops: Current Stats

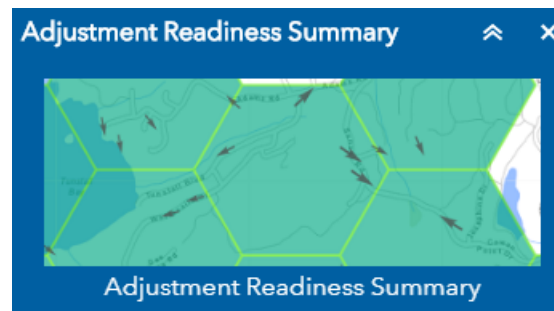
Spatial Improvements: Latest [assessment](#) to January 1st 2020

Targeted:

AREA OF INTEREST	TARGET MONTH
Hope	January, 2020
Chilliwack River Valley	January, 2020
Lake Errock	January, 2020
Summerland	January, 2020
North Kelowna	February, 2020
Cranbrook	February, 2020
Rural South Cowichan Valley RD	March, 2020
Grand Forks	March, 2020
Salmon Arm	April, 2020
Grindrod	April, 2020
Enderby	April, 2020

Completed (**New** only – full list [here](#)):

AREA OF INTEREST	PUBLICATION DATE
Rural Fraser Fort George RD	November 28, 2019
Jaffray	December 15, 2019
Popkum	December 17, 2019



Areas of Interest = 51



Candidate Areas = 1,965

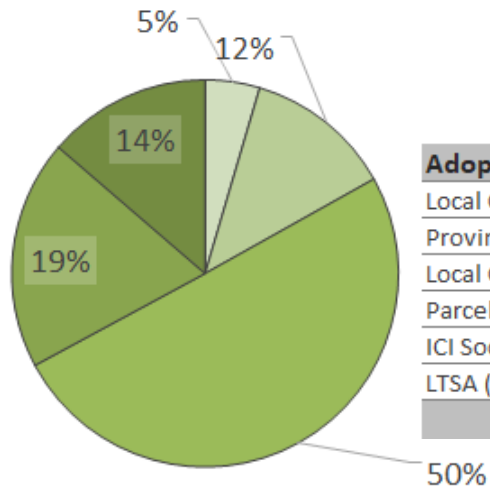
PLUS: Cad Tie Submission Template & Updates...

innovation. | integrity. | trust.

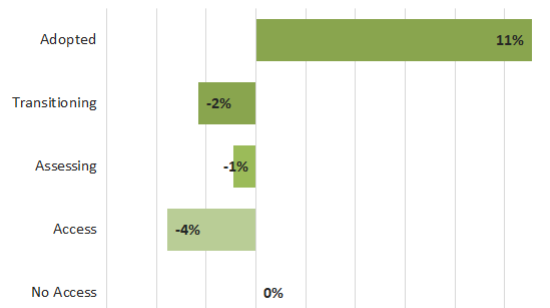


Adopter Dashboard: December 31st 2019 Report

ParcelMapBC Adopters by State



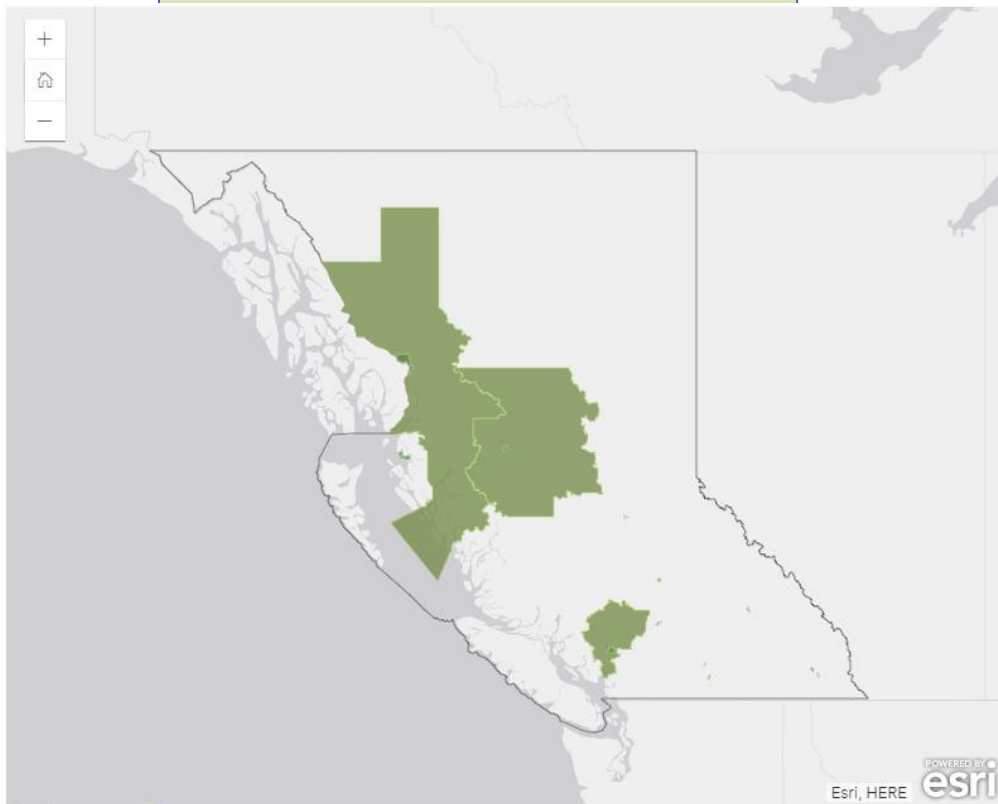
Adopter Groups by State	No Access	Access	Assessing	Transitioning	Adopted	Total
Local Governments using ICF	4	10	25	15	18	72
Provincial Groups using ICF	1	0	4	1	2	8
Local Governments who Self Maintain	3	16	74	21	5	119
Parcel Consumers using ICIS Cadastre	2	1	6	2	5	16
ICI Society (Internal)	0	0	0	2	0	2
LTSA (Internal Use)	0	0	1	1	0	2
	10	27	110	42	30	219



Full details at: <https://ltsa.ca/online-services/adopting-parcelmap-bc>

Adopter Dashboard: December 31st 2019 Footprint

Now featuring a [LIVE map!!](#)



[View larger map](#)

Current Adopters (30):

NEW Local Governments

NEW Other Adopters

Town of Ladysmith

District of 100 Mile House

City of Quesnel

Full list available [here](#)



Adopter Issues Log: Setting the focus for the new year

Topics to cover:

1. Issues Log Update (New & Updated Items)
2. Reviewing and Assigning Issues that are “stuck”
3. Prioritizing Next Steps

Adopter Issues Log: Setting the focus for the new year

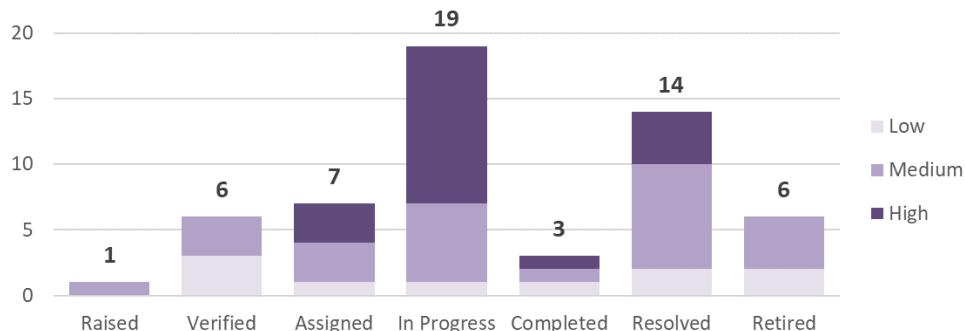
Issue Triage in Adopter Issues Log:

New Issue(s) This Session:

ID	Name	Description	Date Raised	Source(s)	Type	Status	Priority
56	Differing interpretation of Natural Boundaries in various mapping layers / representations	Suggestion raised by Esri Canada in the initial DAWp Test Lab results - Is there a need to Reconcile for alignment?	2020-01-20	DAWp Test Lab	Challenge	Raised	Medium

Review of Existing Issues:
Participant Comments?

Status Breakdown of Issues (AWG Review)



Adopter Issues Log: Setting the focus for the new year

Issues in “Verified” State:

ID	Name	Date Raised	Source(s)	Type	Last Status Update	Elapsed Months	Priority	Impact	Lead	Team	Notes
5	Historic Charges and ROWs	2018-09-19	AWG #1	Opportunity	2019-10-09	13	Medium			LTSA	
12	Tracking use of PMBC data	2018-10-17	AWG #2 - Jason Hart	Opportunity	2019-10-09	12	Medium				Reporting
16	Use of derivative products from external source	2018-10-17	AWG #2 - Colin Newall / DataBC	Opportunity	2019-10-09	12	Low			DataBC	
23	Determining / presenting “correct” area of parcels and inclusion of parcel area value as part of PMBC schema	2018-11-21	AWG #3	Opportunity	2019-10-09	11	Medium			FabOps	
33	Local fabric uses building footprints for strata	2018-11-28	360 LABS	Challenge	2019-10-09	10	Low	L			
51	Request for LTSA include shift zones data in province wide snapshot	2019-05-15	AWG#9 - Colin Newall / DataBC	Opportunity	2019-10-09	5	Low				alignment

Adopter Issues Log: Setting the focus for the new year

Issues in "Assigned" State:

ID	Name	Date Raised	Source(s)	Type	Last Status Update	Elapsed Months	Priority	Impact	Lead	Team	Notes
3	Municipality and Regional District alignment with PMBC	2018-09-19	AWG #1	Opportunity	2019-10-16	13	High		John Antill		AWG12: Assigned to John A (GeoBC) as business owner for ABMS mapping and lead for proposed Provincial working group
17	Potential spec for derivative dataset from ICI Society	2018-11-21	AWG #3	Opportunity	2019-10-09	11	Low		S Mark	ICI Soc / GeoBC	Assigned to Steve as ICI Society rep
21	Availability of planned/pending parcels and incorporation of same into workflows.	2018-11-21	AWG #3, 360LABS	Opportunity	2019-10-09	11	High	2M	B Greening		
34	Management of Local ID's	2018-09-19	AWG#1, 360 LABS	Challenge	2019-10-16	13	High	2H	B Greening	Team Tempest	AWG12: GUID seems to be working but real solution is UPI
53	Request Agriculture Land Reserve folks to present to the AWG on lessons learned/Tips and tricks on aligning ALR boundaries to PMBC.	2019-05-15	AWG#9 - Dave Gariepy / Esri Canada	Opportunity	2019-10-09	5	Medium	L	B Greening	Team Alignment	BG: Will coordinate with ALC following their Test Lab Participation (February 2020)
54	Insufficient Resources (prioritization of time and/or people) to plan and execute transition to ParcelMap BC	2019-09-18	AWG #11	Challenge	2019-10-16	1	Medium	M	B Greening		AWG12: Communicate benefits and resolved challenges & opportunities to help with prioritization. Budget season focus? Tie to resolving other high priority issues?
55	Uncertainty whether in future there may be a cost to access ParcelMap BC	2019-10-22	"Conference chatter"	Challenge	2019-10-31	0	Medium	H	B Greening		AWG13: Update LTSA and ICI Society FAQ / documentation clarifying no cost for the core ParcelMap BC data products for Participating Stakeholders (work with LTSA Comms to develop).

Adopter Issues Log: Setting the focus for the new year

Prioritizing Next Steps:

1. Do we agree on which “Verified” & “Assigned” Items should be the next AWG priorities?
2. Have we assigned all priority “Verified” Issues?
3. Have we identified what is needed to get priority “Assigned” Issues moving forward?

AWG Participants: Reviewing the Group

Topics to cover:

1. Review group participants versus adopter community
2. Identifying gaps and potential new participants
3. Next steps

AWG Participants: Reviewing the Group

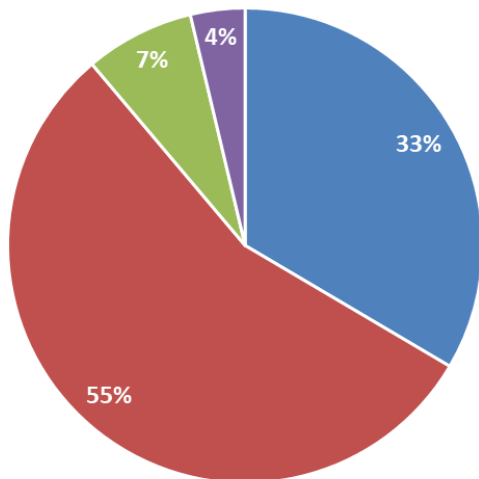
Review group participants versus adopter community:

Group	Group Description	Organization	Name	Active
1A	Local Government: from ICF to ParcelMap BC	Bowen Island Municipality	Emma Chow	N
1A	Local Government: from ICF to ParcelMap BC	Regional District of Kitimat-Stikine	Eva Kirby	Y
1A	Local Government: from ICF to ParcelMap BC	Resort Municipality of Whistler	Vanessa Pocock	Y
1B	Province: from ICF to ParcelMap BC	CITZ - DataBC	Colin Newall, Alexander Ritchie and Stuart Hepburn	Y
1B	Province: from ICF to ParcelMap BC	MFLNRORD - GeoBC: ABMS	John Antill	Y
1B	Province: from ICF to ParcelMap BC	MFLNRORD - GeoBC: Parcel Fabric Section	Scott MacPhail	Y
1B	Province: from ICF to ParcelMap BC	MFLNRORD - Lands Branch	Terry McDonald	N
1B	Province: from ICF to ParcelMap BC	MoTI - Property & Lands Management	Kenna Bilek	Y
1B	Province: from ICF to ParcelMap BC	MoTI - Information Management Branch	Stanley Okeke	Y
2	Local Government: Self Maintenance to ParcelMap BC	City of Victoria	Gary Braun	Y
2	Local Government: Self Maintenance to ParcelMap BC	City of Penticton	Jessey Chudiak	N
2	Local Government: Self Maintenance to ParcelMap BC	City of Port Moody	Kristi Smith	Y
2	Local Government: Self Maintenance to ParcelMap BC	District of Sooke	Brian Goble	Y
3	Parcel Consumers: from ICIS Cadastre to ParcelMap BC	BC Assessment	Tom O'Brien and Mark Harris	Y
3	Parcel Consumers: from ICIS Cadastre to ParcelMap BC	BC Hydro	Evan Schwab	Y
3	Parcel Consumers: from ICIS Cadastre to ParcelMap BC	Fortis BC	Oscar Huang	Y
4	ICI Society Internal Adoption	ICI Society	Ann Archibald, Steve Mark and Paul Van Nieuwkuyk	Y
5	LTSA Internal Adoption	LTSA	Brian Greening, Janice Fraser, Tobin Pope and Irshad Jamal	Y
NA	BC Land Surveyors	Polaris Land Surveying	Brent Taylor	Y
NA	Vendor / Supplier Participant	Esri Canada	Myron Doherty, Dave Gariepy, Dave Horwood & Sarah Sibbett	Y
NA	Vendor / Supplier Participant	Harterra Spatial Solutions	Jason Hart	Y
NA	Vendor / Supplier Participant	Spatial Vision Group	John Samulski and Bill Johnstone	Y
NA	Vendor / Supplier Participant	Urban Systems	Mercedes Braun	Y
NA	Vendor / Supplier Participant	CentralSquare Technologies	Michael Jensen and Lori Wood	Y

AWG Participants: Reviewing the Group

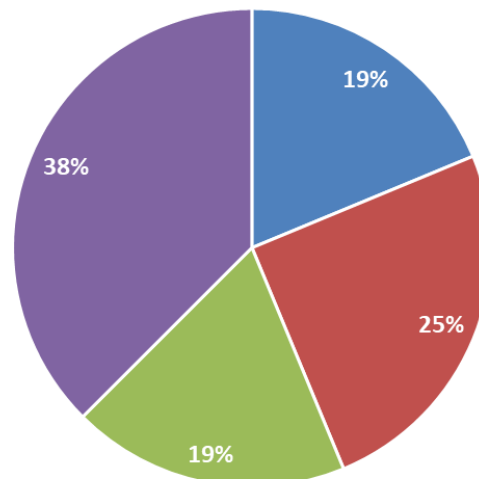
Review group participants versus adopter community:

Total Adopters by Group



- Local Government: from ICF to ParcelMap BC
- Local Government: from Self Maintenance to ParcelMap BC
- Parcel Consumers: from ICIS Cadastre to ParcelMap BC
- Province: from ICF to ParcelMap BC

Adopter Group Representation in AWG



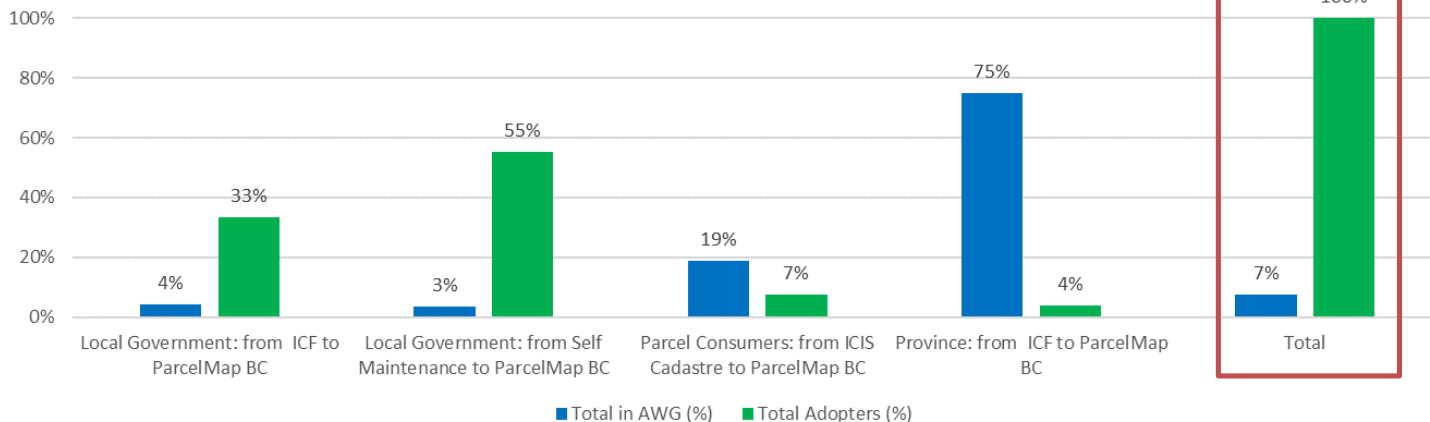
- Local Government: from ICF to ParcelMap BC
- Local Government: from Self Maintenance to ParcelMap BC
- Parcel Consumers: from ICIS Cadastre to ParcelMap BC
- Province: from ICF to ParcelMap BC

AWG Participants: Reviewing the Group

Review group participants versus adopter community:

Adopter Group	Participants in AWG	Participants of AWG (%)	Total Adopters	Total Adopters (%)	Total in AWG (%)
Local Government: from ICF to ParcelMap BC	3	19%	72	33%	4%
Local Government: from Self Maintenance to ParcelMap BC	4	25%	119	55%	3%
Parcel Consumers: from ICIS Cadastre to ParcelMap BC	3	19%	16	7%	19%
Province: from ICF to ParcelMap BC	6	38%	8	4%	75%
Total	16	100%	215	100%	7%

Adopter Group Representation in AWG vs. Total Adopter Community



AWG Participants: Reviewing the Group

Identifying gaps and potential new participants:

Adopter Group	Participants in AWG	Participants of AWG (%)	Total Adopters	Total in AWG (%)	Total Adopters (%)	Current Diff	Target Participants	Target %	Target Diff
Local Government: from ICF to ParcelMap BC	3	19%	72	4%	33%	-15%	2	11%	-22%
Local Government: from Self Maintenance to ParcelMap BC	4	25%	119	3%	55%	-30%	8	44%	-11%
Parcel Consumers: from ICIS Cadastre to ParcelMap BC	3	19%	16	19%	7%	11%	3	17%	9%
Province: from ICF to ParcelMap BC	6	38%	8	75%	4%	34%	5	28%	24%
Total	16	100%	215	7%	100%		18	100%	

1. Is the overall group the right size?
2. Do we have the right mix in the group?
3. Other thoughts?

AWG Participants: Reviewing the Group

Next Steps:

1. If you know of a possible new member, send to Brian G or Steve M!
2. Facilitators will follow up with “non-active” members for status
3. Post any other thoughts to the [Message Board](#) for discussion

Future Workshops

Workshop #16 Date & Logistics

Wednesday February 26th – (10:30a – 2:30p In-Person)
- 1 week later than usual due to DAWp Test Lab on Feb 19-20

What Issue(s) should we focus on?

- a) DAWp Test Lab Findings & Outcomes
- b) ??

Subsequent Workshop Dates

Wednesday March 19th (10:00a – 12:00p Webconference)
Wednesday April 15th (10:30a – 2:30p In-Person)

Wrap-Up

Group Feedback?
Open Questions?