



ParcelMap BC Adoption Working Group

Workshop #14

December 18th 2019

10:00 am to 12:00 pm

Web Session

Brian Greening

AWG Chair

Director, ParcelMap BC Products, LTSA

Steve Mark

AWG Vice-Chair

Stakeholder Engagement Coordinator
ICI Society

Agenda

Welcome / Opening Remarks	10:00 am
Adoption Working Group (AWG) Housekeeping <ul style="list-style-type: none"> • Issues Log Update (New & Updated Items) • GeoBC: Provincial Ministries Working Group & ICF Update • Other 	10:05 am
ParcelMap BC Status Update <ul style="list-style-type: none"> • Operations Status • Spatial Improvements (See Completed & Targeted Areas and latest Assessment) • Adopter Status Update (See Latest Report) • 360Labs Follow-up: Forecasted Adoption Timeframes for Participants 	10:20 am
Team Alignment: ParcelMap BC Data Alignment Resources <ul style="list-style-type: none"> • Data Alignment Workflow package (DAWp) – Initial Testing Results & Project Update • Group Questions & Feedback 	10:40 am
Team Land Records: Tackling the Needs of the Masses: Tempest, Vadim & Diamond <ul style="list-style-type: none"> • Team Land Records Update – 2 min • Background (tie to Issues Log & Survey) & Introductions – 3 min • CentralSquare (Tempest, Vadim & Diamond) Presentation – 20 min • Group Q&A (incl. reference to Team’s current work) – 15 min • Next steps – 5 min 	11:00 am
Future Workshops <ul style="list-style-type: none"> • Workshop #15 (Web-Conference): <ul style="list-style-type: none"> • January Date Confirmation (proposed change...) • Session Focus / Topic(s) 	11:45 am
Open Questions, Feedback & Wrap-Up	11:55 am

AWG Housekeeping

1. Adopter Issues Log Update
2. GeoBC Update
3. Any Participant items to add?

Housekeeping: ParcelMap BC Adopter Issues Log

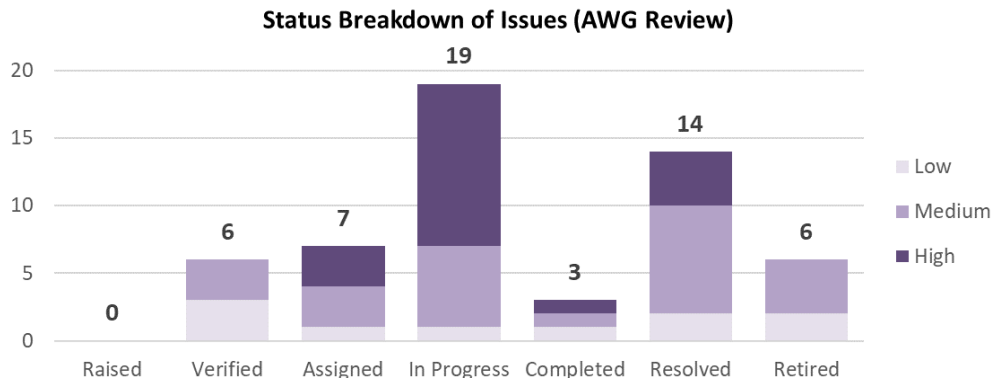
Issue Triage in [Adopter Issues Log](#):

New Issue(s) This Session:

ID	Name	Description	Date Raised	Source(s)	Related	Type	Status

Review of Existing Issues:

Participant Comments?



Housekeeping: Other

GeoBC: Provincial Ministries Working Group & ICF Update

(John Antill & Scott MacPhail)

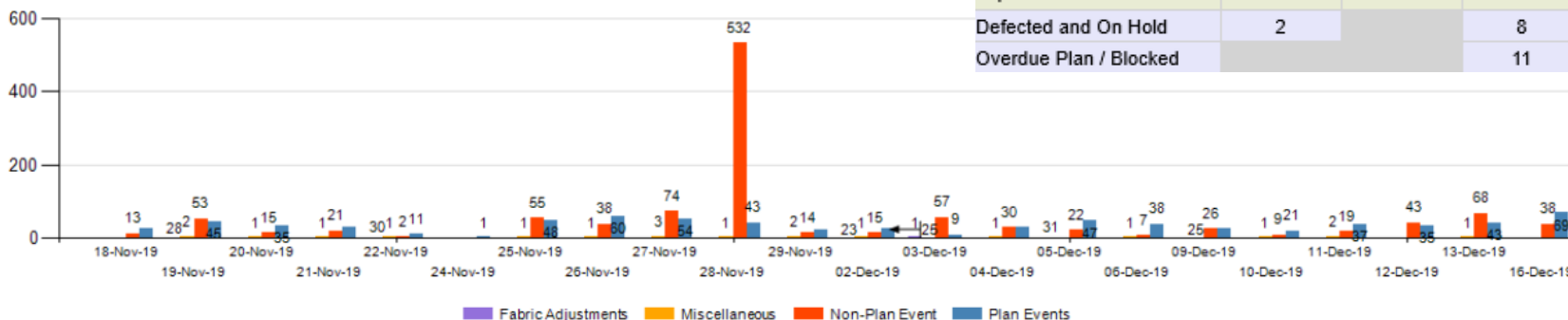
Any Participant items to add?

ParcelMap BC Ops: Current Stats

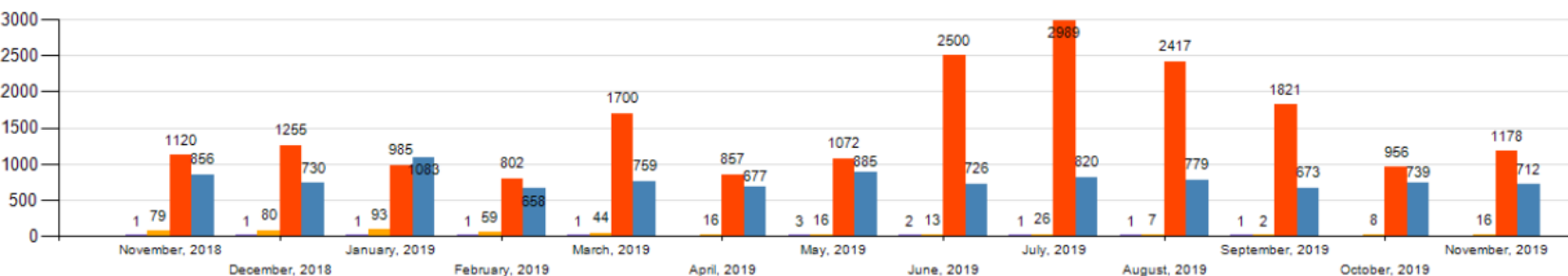
Updates: Still Under 2 Day Plan Turnaround

2019-12-16	New	Completed	Backlog	Daily Turnaround(days)	YTD Turnaround(days)
Plan/Dataset*	65	69	39	0.70	1.09
Non-Plan**	68	19	316		
Improvement / Misc.	0	0	2		
Defected and On Hold	2		8		
Overdue Plan / Blocked			11		

Workitem Completed Volumes - Last 30 days



Workitem Completed Volumes - Previous 13 months

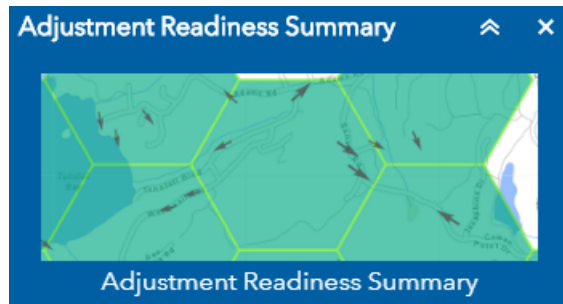


ParcelMap BC Ops: Current Stats

Spatial Improvements: Latest [assessment](#) to December 1st

Targeted:

AREA OF INTEREST	TARGET MONTH
HOPE	December 2019
PARTS OF FRASER VALLEY REGIONAL DISTRICT	December 2019



Areas of Interest =

46



Candidate Areas

2,273

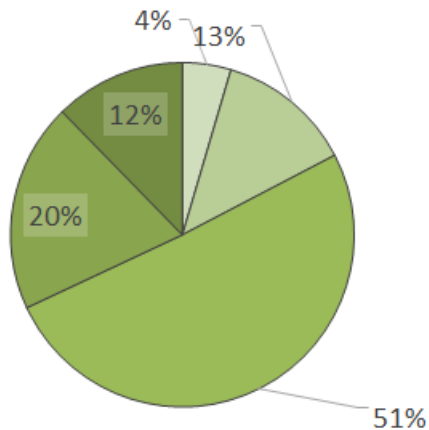
innovation. | integrity. | trust.

Completed:

AREA OF INTEREST	PUBLICATION DATE
LUMBY	August 1, 2018
BOWEN ISLAND	September 11, 2018
LIONS BAY	September 28, 2018
LAKELSE	November 15, 2018
ARMSTRONG	December 14, 2018
SUN PEAKS	January 17, 2019
NAKSUP	January 24, 2019
MISSION	February 22, 2019
LILLOOET	March 12, 2019
SILVER STAR MOUNTAIN RESORT	April 18, 2019
RURAL PARTS OF COWICHAN VALLEY REGIONAL DISTRICT	April 30, 2019
RURAL PARTS OF SOUTH CAMPBELL RIVER	June 6, 2019
MIWORTH	June 25, 2019
SUMMERLAND	June 26, 2019
PEMBERTON	July 25, 2019
LAKE COUNTRY	August 13, 2019
GREENWOOD	September 6, 2019
NORTH OF ARMSTRONG	September 30, 2019
BELCARRA	October 25, 2019
CHERRYVILLE AND SURROUNDING AREAS	October 31, 2019
COLDSTREAM	November 28, 2019

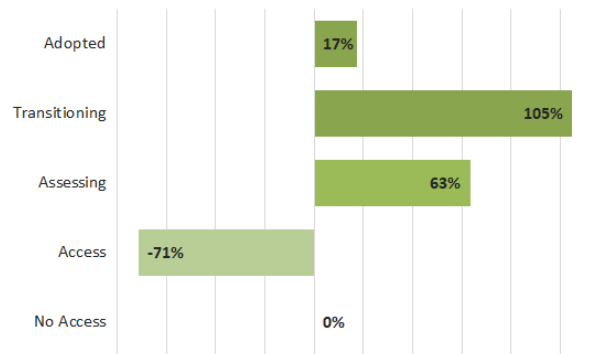


Adopter Dashboard: November 30th 2019 Report



ParcelMapBC

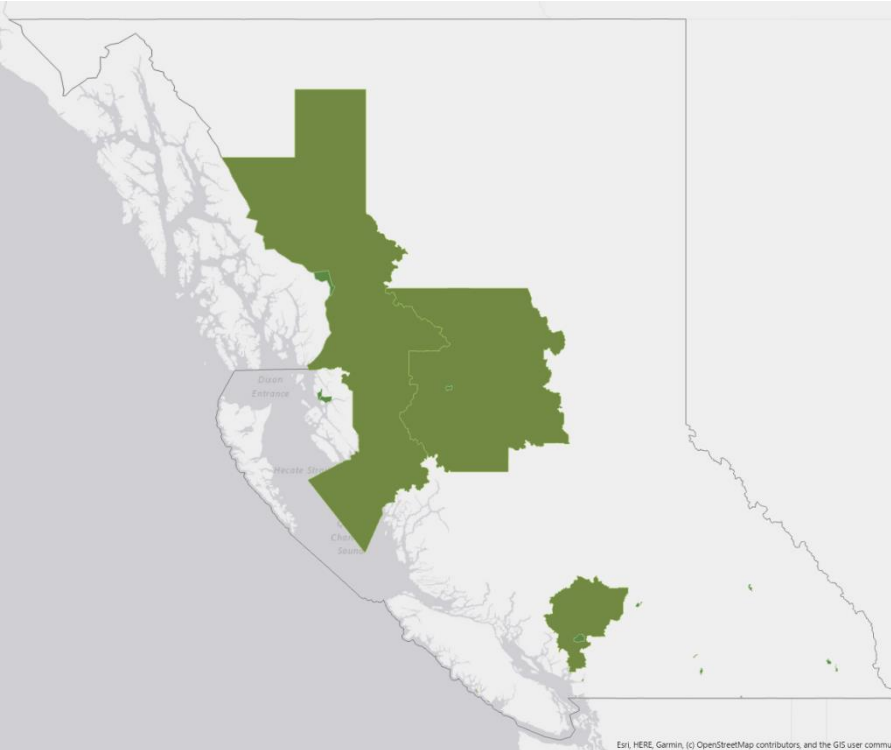
Adopter Groups by State	No Access	Access	Assessing	Transitioning	Adopted	Total
Local Governments using ICF	4	11	26	16	15	72
Provincial Groups using ICF	1	0	4	1	2	8
Local Governments who Self Maintain	3	16	74	21	5	119
Parcel Consumers using ICIS Cadastre	2	1	6	2	5	16
ICI Society (Internal)	0	0	0	2	0	2
LTSA (Internal Use)	0	0	1	1	0	2
	10	28	111	43	27	219



Full details at: <https://ltsa.ca/online-services/adopting-parcelmap-bc>

Adopter Dashboard: November 30th 2019 Footprint

Current Adopters (27):



Local Governments

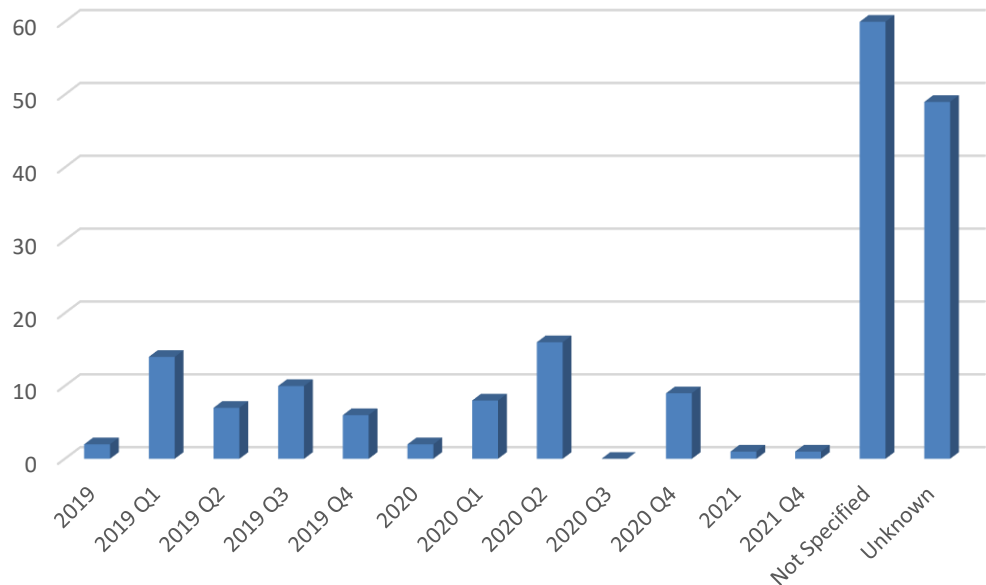
Resort Municipality of Whistler
City of Kimberley
Regional District of Bulkley-Nechako
City of Cranbrook
Regional District of Kitimat-Stikine
Squamish-Lillooet Regional District
City of Grand Forks
District of Tofino
Village Lion's Bay
City of Penticton
District of Stewart
City of Prince Rupert
Village of Ashcroft
Tsawwassen First Nation
District of Port Edward
Village of Belcarra
City of Revelstoke
[District of Peachland](#)
[District of Houston](#)
[District of Ucluelet](#)

Other Adopters

Agricultural Land Commission
DataBC
BC Assessment
FortisBC – Electricity
RCMP E Division
TransLink
[TransMountain Canada](#)

360LABS Follow-up: Adoption Timeline Predictions

PMBC Adoption Timeline



*Not specified – did not fill out worksheet during 360LABS

*Unknown – did not attend 360LABS

360LABS Follow-up: Checking-in with PMBC Adopters

Periodic Updates...

- ICF Comparison Reports
- GeoShare Script updates
- ICI Society – Related Initiatives: AddressBC, LG Mains
- Follow up with Jurisdiction based on estimated timeline (challenges/opportunities)

Session: ParcelMap BC Alignment Resources

Team Alignment: ParcelMap BC Data Alignment Resources

1. Related Issues
2. Data Alignment Workflow package (DAWp): Initial Testing Results & Update
3. Group Questions & Feedback

Session: ParcelMap BC Alignment Resources

Related Issues:

ID	Name	Date Raised	Type	Status	Last Status Update	Elapsed Months	Priority	Impact	Lead	Team
1	ALR alignment with PMBC	2018-09-19	Opportunity	Resolved	2019-10-09	13	High		B Greening	Team Alignment
2	Federal lands alignment with PMBC	2018-09-19	Opportunity	In Progress	2019-10-09	13	High	2H	B Greening	Team Alignment
11	Use of change vectors	2018-09-19	Challenge	In Progress	2019-10-09	13	High	2M	B Greening	Team Alignment
30	Achieving a seamless representation of multi-jurisdictional parcel fabric (e.g. first nations).	2018-11-21	Opportunity	In Progress	2019-10-16	11	High	2H	B Greening	Team Alignment
37	Dependence of other layers on Parcel fabric	2018-11-28	Challenge	In Progress	2019-10-09	10	High	2H	B Greening	Team Alignment
50	Esri Canada - development of tools and materials related to supporting PMBC spatial alignment workflows and engagement with adopter organizations	2019-03-13	Challenge	In Progress	2019-10-09	7	High		B Greening	Team Alignment
53	Request Agriculture Land Reserve folks to present to the AWG on lessons learned/Tips and tricks on aligning ALR boundaries to PMBC.	2019-05-15	Opportunity	Assigned	2019-10-09	5	Medium		B Greening	Team Alignment

Session: ParcelMap BC Alignment Resources

Data Alignment Workflow package (DAWp):

Esri Canada (Sarah Sibbett & Dave Gariepy)

1. Initial Testing Results
2. Project Update

Session: ParcelMap BC Alignment Resources

Group Questions & Feedback:



Session: Team Land Records

Tackling the Needs of the Masses: Tempest, Vadim & Diamond

1. Team Land Records Update – 2 min
2. Background: Issues Log & Survey/ Questionnaire – 3 min
3. CentralSquare (Tempest, Vadim & Diamond) Presentation – 20 min
4. Group Q&A (incl. reference to Team's current work) – 15 min
5. Next steps – 5 min

Session: Team Land Records

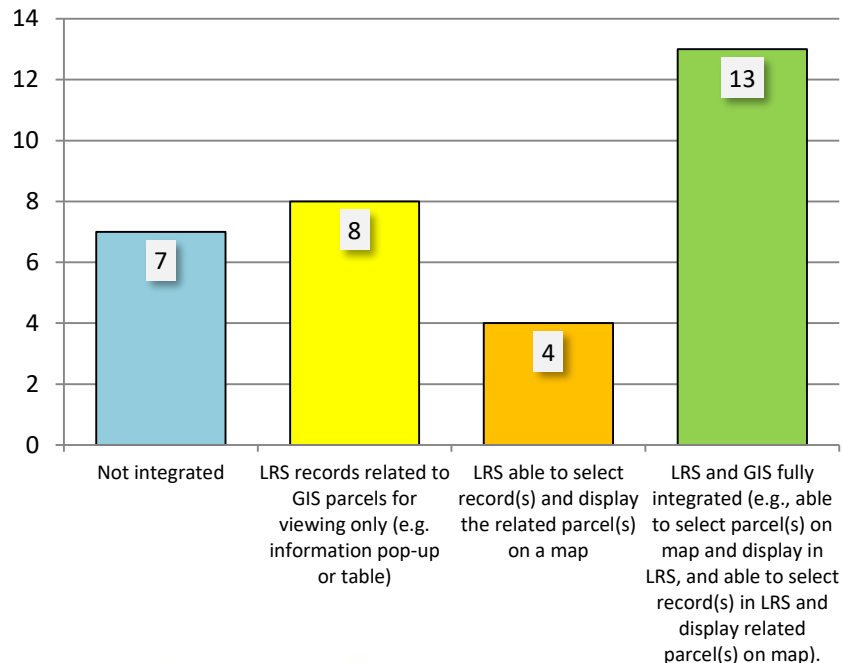
Background: Related Issues

ID	Name	Date Raised	Type	Status	Last Status Update	Elapsed Months	Priority	Impact	Lead	Team
34	Management of Local ID's	2018-09-19	Challenge	Assigned	2019-10-16	13	High	2H	B Greening	Team Tempest
48	Importance of Tempest Integration	2019-02-20	Challenge	In Progress	2019-10-09	8	High	2H	B Goble	Team Tempest
49	Land Records Cross Reference Development	2019-03-13	Challenge	In Progress	2019-10-09	7	High	2H	B Goble	Team Tempest

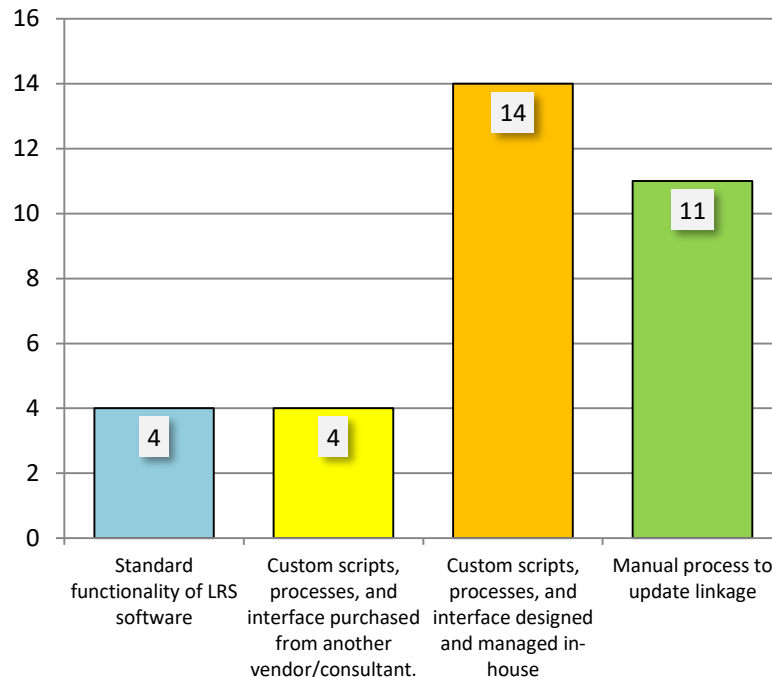
Session: Team Land Records

Background: Survey / Questionnaire Results

LRS Integration with GIS



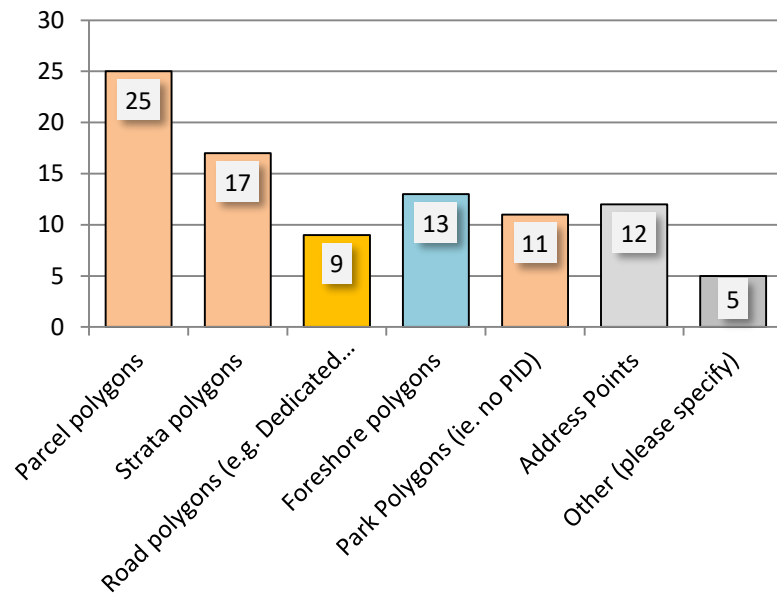
How is LRS Linkage Managed?



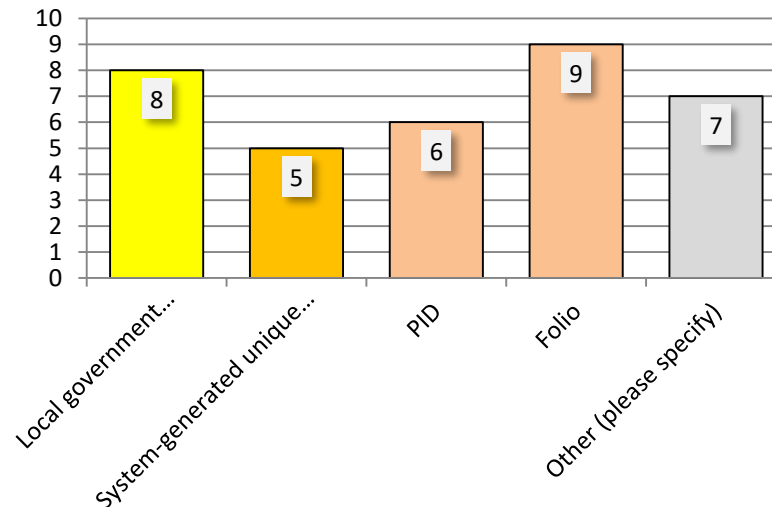
Session: Team Land Records

Background: Survey / Questionnaire Results

Required GIS Layers with LRS



Attributes used to link the LRS to GIS



Session: Team Land Records

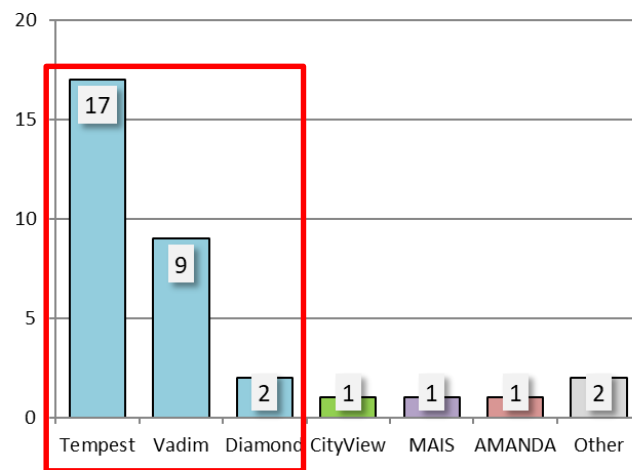
Tackling the Needs of the Masses: Tempest, Vadim & Diamond

CentralSquare: Tempest, Vadim and Diamond Land Management solutions

Michael Jensen, Product Owner

Lori Wood, Product Manager

Land Records Database



CentralSquare

#1

Public
Administration in
Canada

100%

Public Sector
Focused

7,600

Network of
Customers

3 of 4

Citizens Served



CentralSquare Across Canada



750+

Canadian
Municipalities

2

Center of
Excellences

40+

Years serving
Canada

60+

Municipalities
already in the Cloud

iCity (Vadim) | Diamond | Tempest

Session: Team Land Records

Tackling the Needs of the Masses: Tempest, Vadim & Diamond

Group Q&A & Next Steps – 15 + 5 min

- Brian @ Sooke's TempestLink python script & lookup table example
- Other options?

Future Workshops

Workshop #15 Date & Logistics

Wednesday January ~~15th~~ 22nd – 10:00a - 12:00p (Webconference)

BG has a conflict & more time to prep! Will the revised date work?

What Issue(s) should we focus on?

- a) Adopter Issues Log: Determine focus for the new year?
- b) AWG Participants: Should we recruit new organizations?

Subsequent Workshop Dates

Wednesday February 26th (10:30a – 2:30p In-Person)

Wednesday March 19th (10:00a – 12:00p Webconference)

Wrap-Up



Group Feedback?
Open Questions?

Happy Holidays!!!