



ParcelMap BC Adoption Working Group

Workshop #12

October 16th 2019

10:00 am to 12:00 pm

Web Session

Brian Greening

AWG Chair

Director, ParcelMap BC Products, LTSA

Steve Mark

AWG Vice-Chair

Stakeholder Engagement Coordinator
ICI Society

Agenda

Welcome / Opening Remarks	10:00 am
Adoption Working Group (AWG) Housekeeping <ul style="list-style-type: none">• Land Records / Tempest Sub-Group Update• Other Updates	10:05 am
ParcelMap BC Status Update <ul style="list-style-type: none">• LTSA Fabric Operations (FabOps): Current Stats• ParcelMap BC Adoption: Status Reporting	10:15 am
ParcelMap BC Adopter Issues Log <ul style="list-style-type: none">• Triage (or Raise) New Items• Status Review of Existing Items• Reporting – Draft charts for feedback / review	10:30 am
ParcelMap BC Data Alignment Resources – Updates <ul style="list-style-type: none">• Data Alignment Workflow package (DAWp) Test Lab – Project Update• Broader Data Alignment Resources Project Plan – Intro & Next Steps	11:00 am
Future Workshops <ul style="list-style-type: none">• Workshop #13 (In-Person):<ul style="list-style-type: none">• November Date Confirmation (Nov 19th or 22nd)• Session Focus / Topic(s)	11:30 am
Open Questions, Feedback & Wrap-Up	11:50 am

AWG Housekeeping

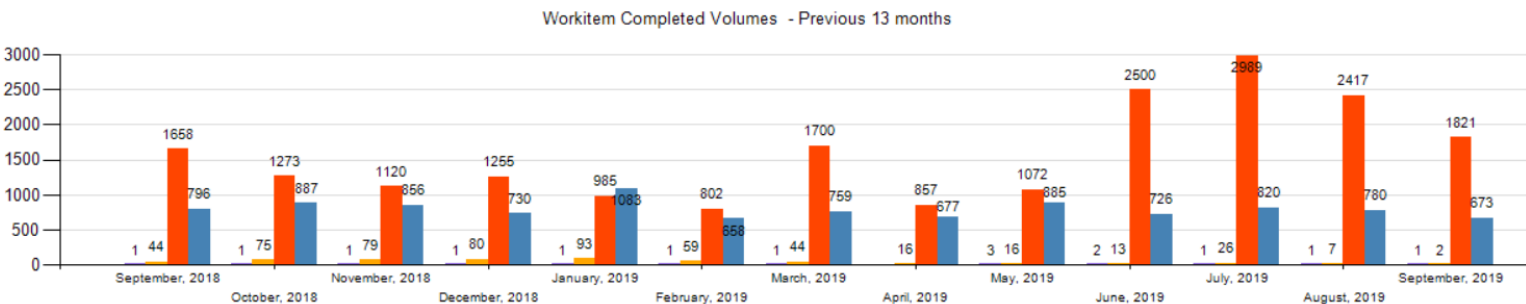
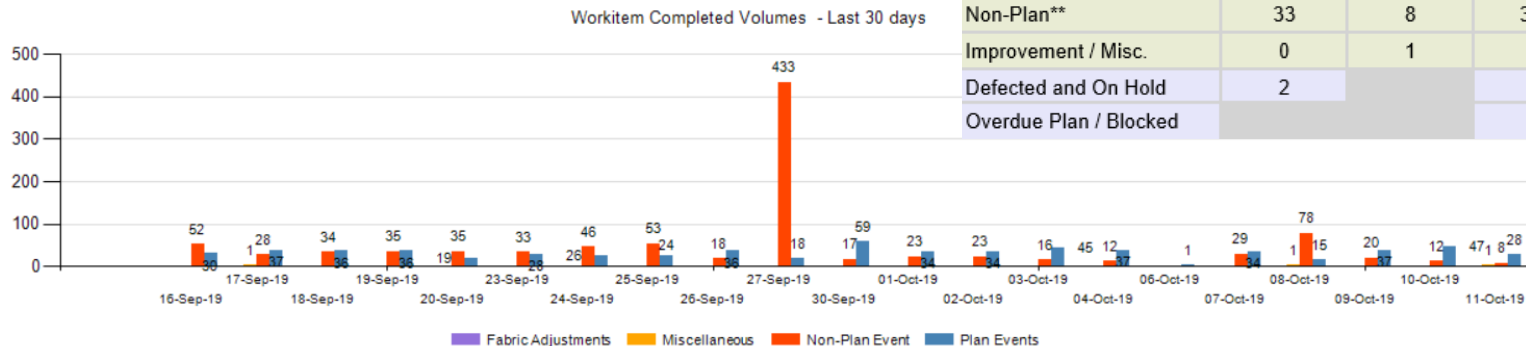
1. Land Records Sub-Group Update (Team Tempest: Vanessa / Brian / Jason)
 - Survey Status, Contact @ Tempest, Next Steps...
2. Data Alignment Sub-Group Update (later in session...)
3. [Adopter Checklist](#)
 - Update on survey responses, next steps...
4. Any Participant items to add?

ParcelMap BC Ops: Current Stats

Updates: Still Under 2 Day Plan Turnaround...

Good progress on "Converted AFBs"

2019-10-11	New	Completed	Backlog	Daily Turnaround(days)	YTD Turnaround(days)
Plan/Dataset*	22	28	24	1.29	1.15
Non-Plan**	33	8	339		
Improvement / Misc.	0	1	3		
Defected and On Hold	2		11		
Overdue Plan / Blocked			7		



innovation. | integrity. | trust.



ParcelMap BC Ops: Current Stats

Spatial Improvements: Latest [assessment](#) to October 1st

Targeted:

AREA OF INTEREST	TARGET MONTH
COLDSTREAM	October 2019
RURAL PART OF NANAIMO REGIONAL DISTRICT	October 2019
RURAL PART SUNSHINE COAST REGIONAL DISTRICT	October 2019
HOPE	November 2019
BELCARRA	November 2019
PARTS OF FRASER VALLEY REGIONAL DISTRICT	December 2019

Adjustment Readiness Summary



Areas of Interest = 41

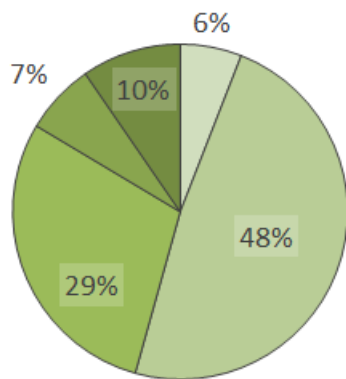


Candidate Areas 2,212

Completed:

AREA OF INTEREST	PUBLICATION DATE
LUMBY	August 1, 2018
BOWEN ISLAND	September 11, 2018
LIONS BAY	September 28, 2018
LAKELSE	November 15, 2018
ARMSTRONG	December 14, 2018
SUN PEAKS	January 17, 2019
NAKSUP	January 24, 2019
MISSION	February 22, 2019
LILLOOET	March 12, 2019
SILVER STAR MOUNTAIN RESORT	April 18, 2019
RURAL PARTS OF COWICHAN VALLEY REGIONAL DISTRICT	April 30, 2019
RURAL PARTS OF SOUTH CAMPBELL RIVER	June 6, 2019
MIWORTH	June 25, 2019
SUMMERLAND	June 26, 2019
PEMBERTON	July 25, 2019
LAKE COUNTRY	August 13, 2019
GREENWOOD	September 6, 2019
NORTH OF ARMSTRONG	September 30, 2019

Adopter Dashboard: September 30th 2019 Report



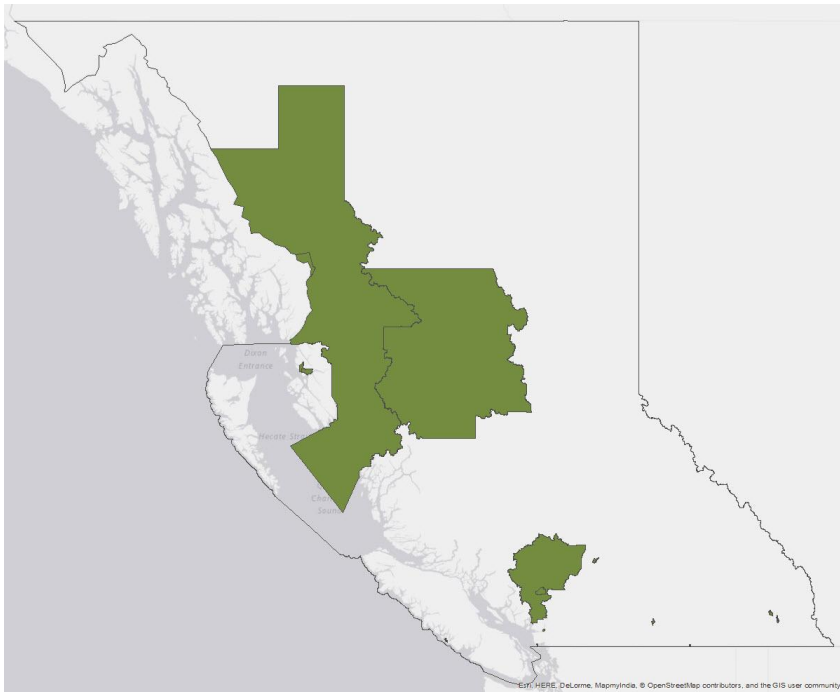
ParcelMap^{bc}

Adopters by State

Adopter Groups by State	No Access	Access	Assessing	Transitioning	Adopted	Total
Local Governments using ICF	4	38	12	6	12	72
Provincial Groups using ICF	1	0	4	1	2	8
Local Governments who Self Maintain	3	64	44	4	4	119
Parcel Consumers using ICIS Cadastre	5	4	3	1	3	16
ICI Society (Internal)	0	0	0	2	0	2
LTSA (Internal Use)	0	0	1	1	0	2
	13	106	64	15	21	219

Full details at: <https://ltsa.ca/online-services/adopting-parcelmap-bc>

Adopter Dashboard: September 30th 2019 Footprint



Current Adopters (21):

Local Governments

Resort Municipality of Whistler

City of Kimberley

Regional District of Bulkley-Nechako

City of Cranbrook

Regional District of Kitimat-Stikine

Squamish-Lillooet Regional District

City of Grand Forks

District of Tofino

Village Lion's Bay

City of Penticton

District of Stewart

City of Prince Rupert

Village of Ashcroft

Tsawwassen First Nation

District of Port Edward

Village of Belcarra

Other Adopters

Agricultural Land Commission

DataBC

BC Assessment

[FortisBC – Electricity](#)

[RCMP E Division](#)

ParcelMap BC Adopter Issues Log

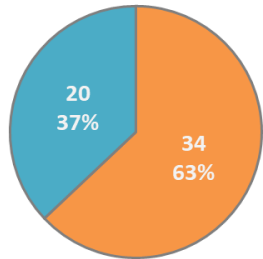
Delivering Results from Challenges & Opportunities:

1. Reporting – Draft charts for feedback / review
2. Triage (or Raise) New Issues
3. Status Review of Existing Issues

ParcelMap BC Adopter Issues Log

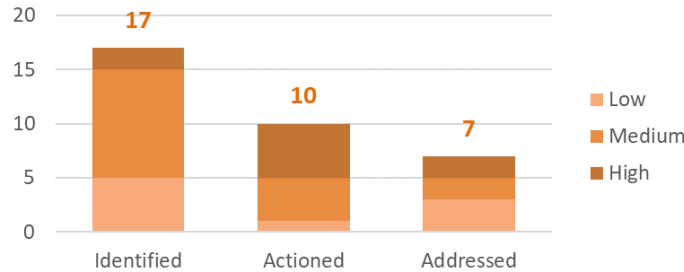
Issue Reporting – Greater Community:

Adopter Issues Summary

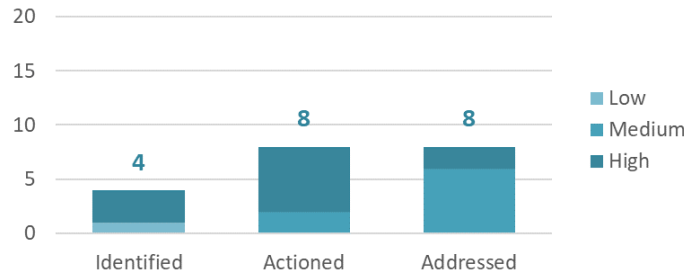


Opportunities Challenges

State of **Opportunities** by Priority



State of **Challenges** by Priority

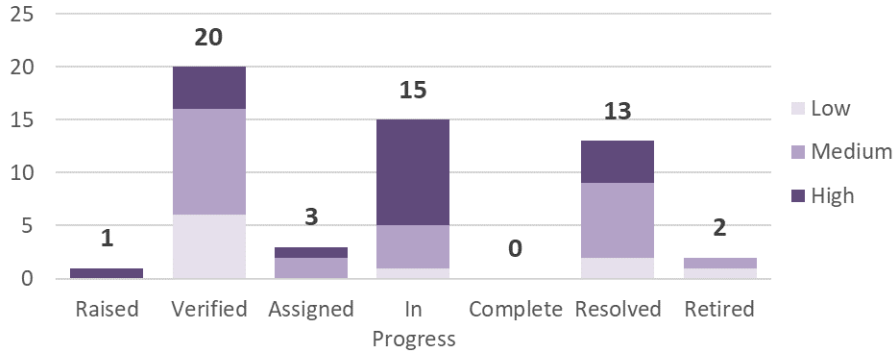


State	AWG Status
Identified	Raised Verified
Actioned	Assigned In Progress Complete
Addressed	Resolved Retired

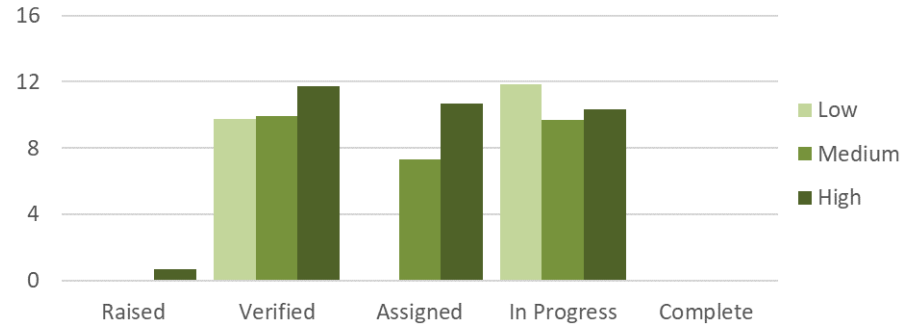
ParcelMap BC Adopter Issues Log

Issue Reporting – Deeper Dive Within the AWG:

Status Breakdown of Issues (AWG Review)



Active Issue Age by Current Status & Priority (AWG Review)



View of the entire Issues landscape

- Highlights backlog
- Identifies where activity is happening
- Recognizes achievements

View of the Active Issues “lifetime”

- Excludes Resolved & Retired
- Helps identify Issues that have been stagnant

ParcelMap BC Adopter Issues Log

Issue Triage in [Adopter Issues Log](#):

New Issue(s) This Session:

ID	Name	Description	Date Raised	Source(s)	Related	Type	Status
54	Insufficient Resources (prioritization of time and/or people) to plan and execute transition to ParcelMap BC	Common sentiment heard by LTSA & ICI Society during various awareness & outreach activities.	2019-09-18	AWG #11		<i>Opportunity</i>	<i>Raised</i>

Review of Existing Issues:

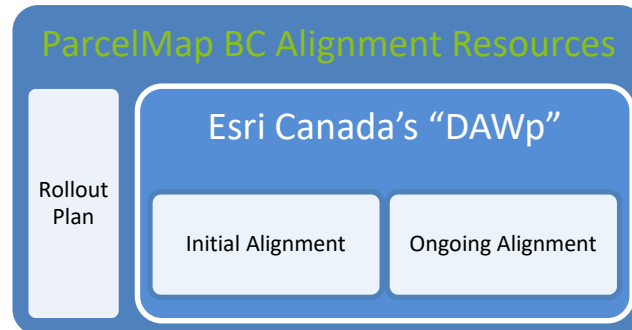
Facilitator Updates on specific Issues?

Participant Feedback / Comments on specific Issues?

ParcelMap BC Data Alignment Resources

Update from Team Alignment: ParcelMap BC Data Alignment Resources

1. Project Update on Data Alignment Workflow package (DAWp) Test Lab
 - Overview, Current Status and Next Steps (Dave Gariepy & Myron Doherty)
2. ParcelMap BC Data Alignment Resources Plan – Intro & Next Steps
 - Purpose, Scope and Status / Next Steps (John Samulski)



ParcelMap BC Data Alignment Resources

Project Update on Data Alignment Workflow package (DAWp) Test Lab

Overview, Current Status and Next Steps:

- General description of project
- Internal Testing to Date
- Refinements to Workflows
- Timing Impacts
- Q&A

ParcelMap BC Data Alignment Resources

ParcelMap BC Data Alignment Resources Plan – Intro & Next Steps

Purpose

- Provide an overarching plan to guide the development, deployment and ongoing utilisation of Data Alignment Resources by ParcelMap BC Adopters
- Define key task areas and related roles and responsibilities of “Team Alignment” members (LTSA, ICI Society, Esri Canada, 3rd Parties / “Implementation Partners”)
- Develop a schedule for key tasks, deliverables and milestones associated with deployment of Data Alignment Resources



ParcelMap BC Data Alignment Resources

ParcelMap BC Data Alignment Resources Plan – Intro & Next Steps

Scope

- Development / refinement of the DAWp (including Test Lab)
- Integration of the DAWp with other ParcelMap BC Data Alignment Resources
- Identification of and coordination with Implementation Partners
- Ongoing outreach and support related to Data Alignment Resources
- Communications Plan

Status / Next Steps

- Initial draft near completion
- Full plan expected to be complete prior to next AWG meeting, including target schedule & milestones

Future Workshops

Workshop #13 Date & Logistics

Wednesday November ~~20th~~ 19th or 22nd - 10:30a - 2:30p (In-Person)
10 replies = 5 for 22nd, 3 for either, 2 for 19th

What Issue(s) should we focus on?

- a) Work through Land Records survey results & action next steps (??)
- b) Providing cadastral ties to support spatial improvements (??)
- c) ???

Subsequent Workshop Dates

Wednesday December 18th – 10:00a - 12:00p (Webconference)

Wednesday January 15th – 10:30a - 2:30p (In-Person)

Wrap-Up

Group Feedback?
Open Questions?